

Mapped, edited, and published by the Geological Survey

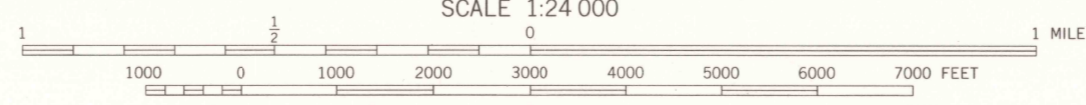
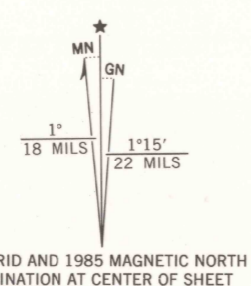
Control by USGS, USC&GS, and Georgia Geodetic Survey
Topography by photogrammetric methods from aerial photographs taken 1972. Field checked 1972

Projection and 10,000-foot grid ticks: Georgia coordinate system, west zone (transverse Mercator)
1000-meter Universal Transverse Mercator grid ticks, zone 16, shown in blue. 1927 North American datum


To place on the predicted North American Datum 1983, move the projection lines 7 meters south and 5 meters west as shown by dashed corner ticks

There may be private inholdings within the boundaries of the National or State reservations shown on this map

Revisions shown in purple compiled in cooperation with State of Georgia agencies from aerial photographs taken 1981 and other sources
This information not field checked. Map edited 1985



CONTOUR INTERVAL 10 FEET
NATIONAL GEODETIC VERTICAL DATUM OF 1929



U.S. GEOLOGICAL SURVEY LIBRARY
MAR 11 2003
RESTON VA

ROAD CLASSIFICATION

Primary highway, hard surface	Light-duty road, hard or improved surface
Secondary highway, hard surface	Unimproved road
Interstate Route	U. S. Route
	State Route

CALHOUN NE, GA.
NE4 CALHOUN 15' QUADRANGLE
34084-F7-TF-024
1972
PHOTOREVISED 1985
DMA 4053 III NE-SERIES V845

