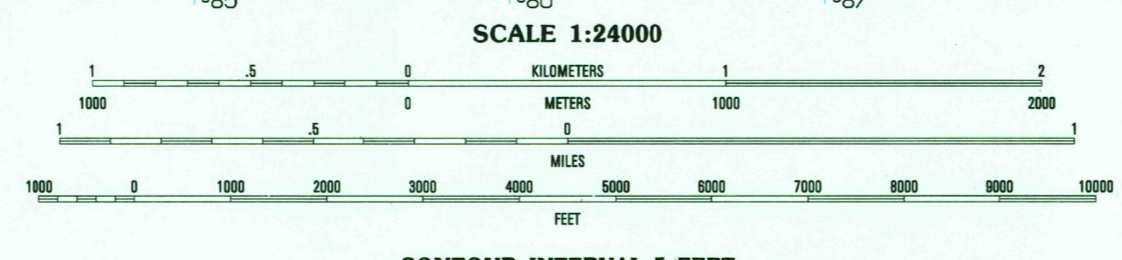



Produced by the United States Geological Survey
Control by USGS and NOS/NOAA
Topography by planetable surveys 1965. Revised from aerial photographs taken 1993. Field checked 1993. Map edited 1994
Universal Transverse Mercator projection
10,000-foot grid ticks: Georgia coordinate system, east zone
1000-meter Universal Transverse Mercator grid ticks, zone 17, shown in blue
1927 North American Datum (NAD 27)
North American Datum of 1983 (NAD 83) is shown by dashed corner ticks
The values of the shift between NAD 27 and NAD 83 for 7.5-minute intersections are given in USGS Bulletin 1875
There may be private inholdings within the boundaries of the National or State reservations shown on this map



CONTOUR INTERVAL 5 FEET
NATIONAL GEODETIC VERTICAL DATUM OF 1929

THIS MAP COMPLIES WITH NATIONAL MAP ACCURACY STANDARDS
FOR SALE BY U.S. GEOLOGICAL SURVEY
DENVER, COLORADO 80225, OR RESTON, VIRGINIA 22092
A FOLDER DESCRIBING TOPOGRAPHIC MAPS AND SYMBOLS IS AVAILABLE ON REQUEST




QUADRANGLE LOCATION

1	2	3	1 Billy Island
2	3	4	2 Chase Prairie
3	4	5	3 Folkston
4	5	6	4 Blackback Island
5	6	7	5 Toledo
6	7	8	6 Eddy
7	8		7 Montic
8			8 St. George

ADJOINING 7.5' QUADRANGLE NAMES

ROAD CLASSIFICATION
Primary highway
hard surface
Secondary highway
hard surface
Interstate Route
U.S. Route
State Route
Light-duty road, hard or
Improved surface
Unimproved road



CHESSER ISLAND, GA.
30082-F2-TF-024
1994

DMA 4545 II NW - SERIES V845