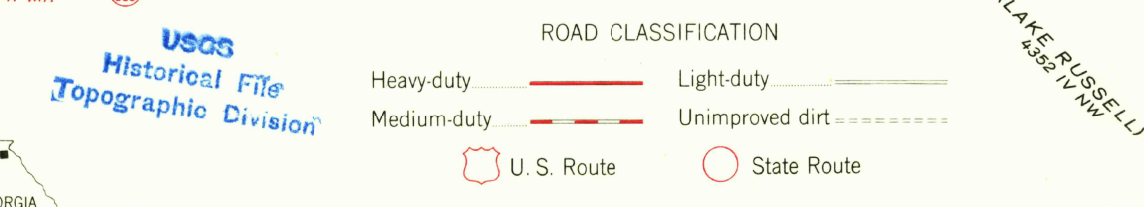
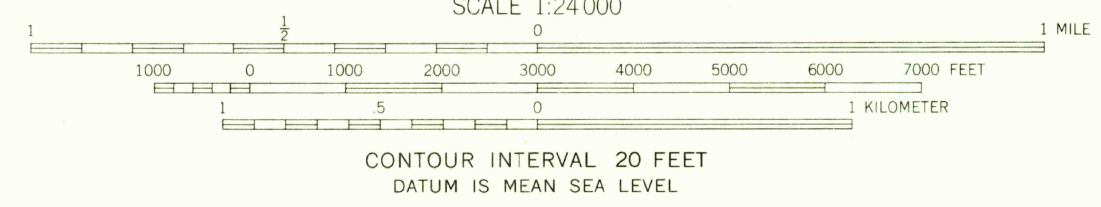
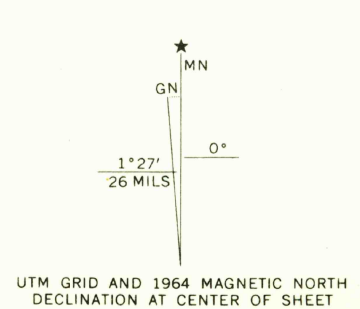


Mapped, edited, and published by the Geological Survey  
Control by USGS, USC&GS and Georgia Geodetic Survey  
Topography by photogrammetric methods from aerial  
photographs taken 1956. Field checked 1964  
Polyconic projection. 1927 North American datum  
10,000-foot grid based on Georgia coordinate system, west zone  
1000-meter Universal Transverse Mercator grid ticks,  
zone 17, shown in blue  
Fine red dashed lines indicate selected fence and field lines where  
generally visible on aerial photographs. This information is unchecked



THIS MAP COMPLIES WITH NATIONAL MAP ACCURACY STANDARDS  
FOR SALE BY U. S. GEOLOGICAL SURVEY, WASHINGTON, D. C. 20242  
A FOLDER DESCRIBING TOPOGRAPHIC MAPS AND SYMBOLS IS AVAILABLE ON REQUEST

U.S.G.S.  
FILE COPY  
TOPOGRAPHIC DIVISION

CLARKESVILLE, GA.  
N3430—W8330/7.5  
1964  
AMS 4253 II SE—SERIES V845

DEC 8 1965  
2670