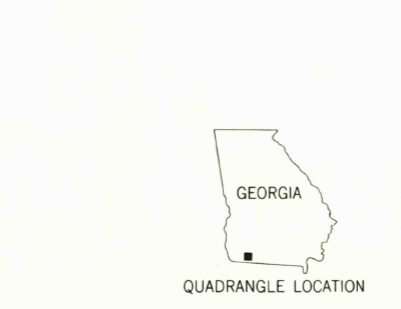
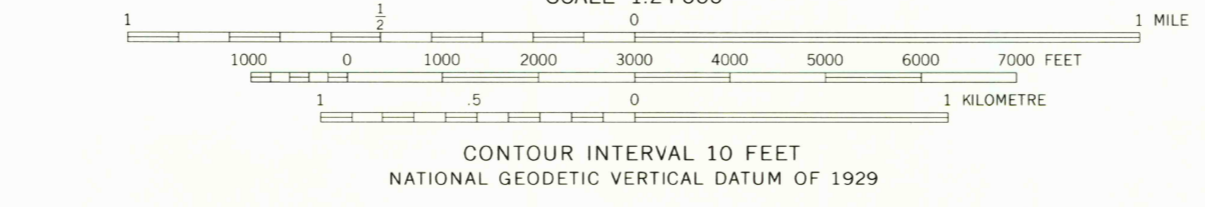
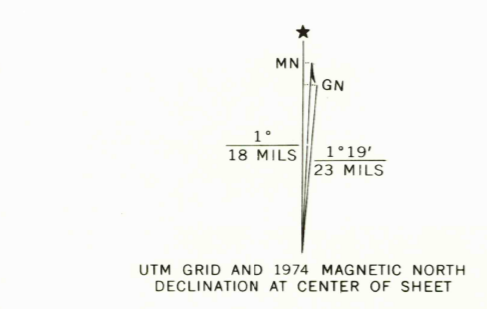


Mapped, edited, and published by the Geological Survey
 Control by USGS and NOS/NOAA
 Topography by photogrammetric methods from aerial photographs taken 1974. Field checked 1974
 Projection and 10,000-foot grid ticks: Georgia coordinate system, west zone (transverse Mercator)
 1000-metre Universal Transverse Mercator grid ticks, zone 16, shown in blue. 1927 North American datum
 Fine red dashed lines indicate selected fence and field lines where generally visible on aerial photographs. This information is unchecked



ROAD CLASSIFICATION

Primary highway, hard surface	Light-duty road, hard or improved surface
Secondary highway, hard surface	Unimproved road
Interstate Route	U. S. Route
	State Route

THIS MAP COMPLIES WITH NATIONAL MAP ACCURACY STANDARDS FOR SALE BY U. S. GEOLOGICAL SURVEY, RESTON, VIRGINIA 22092 A FOLDER DESCRIBING TOPOGRAPHIC MAPS AND SYMBOLS IS AVAILABLE ON REQUEST

CLIMAX NORTH, GA.
 NW 4 WHIGHAM 15' QUADRANGLE
 N3052.5-W8422.5/7.5
 USGS Historical File Topographic Division
 1974
 AMS 4145 IV NW-SERIES V845
 JUL 12 1976