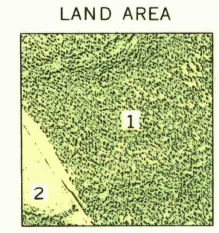
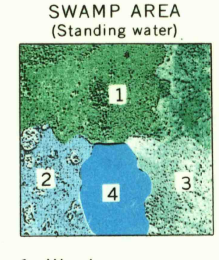
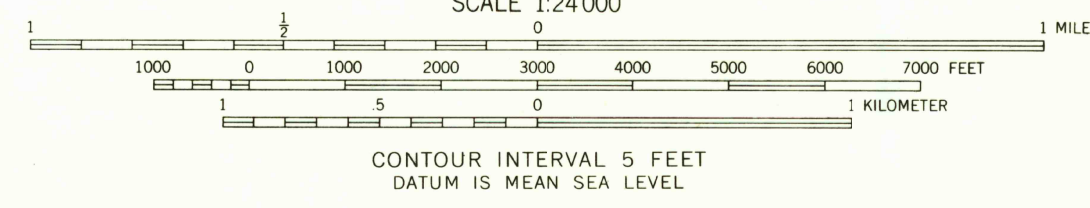
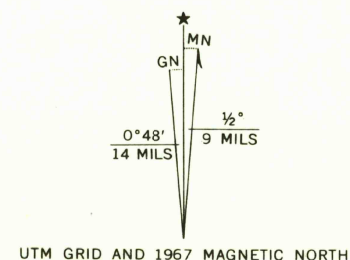


3785
AUG 14 1969



Water elevations shown in blue; land elevations in black

Mapped, edited, and published by the Geological Survey
Control by USGS, USC&GS, and Georgia Geodetic Survey
Controlled photomosaic prepared from aerial photographs taken March 1963
Land areas mapped by photogrammetric methods 1966 and planetarium surveys 1967. Elevations in swamp area determined by Air Borne Control Survey System December 1965
Polyconic projection. 1927 North American datum
10,000-foot grid based on Georgia coordinate system, east zone
1000-meter Universal Transverse Mercator grid ticks, zone 17, shown in blue



THIS MAP COMPLIES WITH NATIONAL MAP ACCURACY STANDARDS
FOR SALE BY U.S. GEOLOGICAL SURVEY, WASHINGTON, D. C. 20242

USGS
Historical Film
Topographic



U.S.G.S.
FILE COPY
TOPOGRAPHIC DIVISION

ROAD CLASSIFICATION
Heavy-duty ——— Light-duty ———
Unimproved dirt - - - - - Trails - - - - -
U.S. Route (red circle) State Route (black circle)

COLON, GA.
N3045—W8230/7.5
1967

AMS 4445 I SE—SERIES V845
EXPERIMENTAL EDITION