

Mapped, edited, and published by the Geological Survey

Control by USGS, NOS/NOAA, and Georgia Geodetic Survey


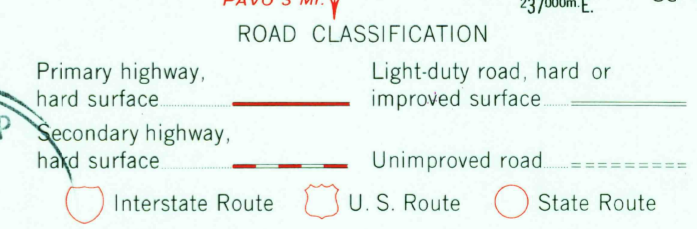
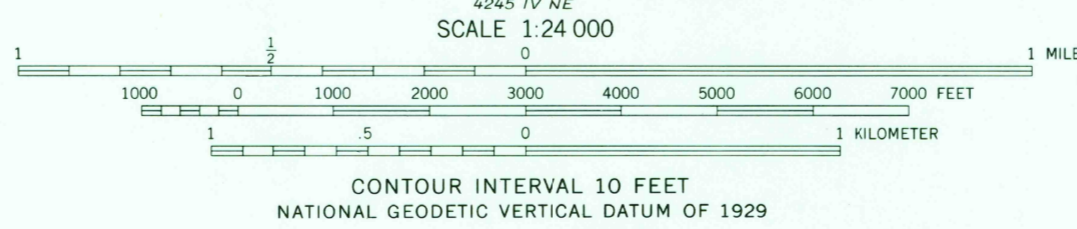

Topography by photogrammetric methods from aerial photographs taken 1974. Field checked 1974. Map edited 1978

Projection and 10,000-foot grid ticks: Georgia coordinate system, west zone (transverse Mercator)

1000-meter Universal Transverse Mercator grid, zone 17 1927 North American datum

To place on the predicted North American Datum 1983 move the projection lines 17 meters south and 11 meters west as shown by dashed corner ticks

Fine red dashed lines indicate selected fence and field lines where generally visible on aerial photographs. This information is unchecked



THIS MAP COMPLIES WITH NATIONAL MAP ACCURACY STANDARDS
FOR SALE BY U. S. GEOLOGICAL SURVEY
DENVER, COLORADO 80225 OR RESTON, VIRGINIA 22092
A FOLDER DESCRIBING TOPOGRAPHIC MAPS AND SYMBOLS IS AVAILABLE ON REQUEST

Revisions shown in purple and woodblock compiled in cooperation with State of Georgia agencies from aerial photographs taken 1983 and other sources. This information not field checked. Map edited 1987

COOLIDGE, GA.
31083-A7-TF-024

1978
PHOTOREVISED 1987
DMA 4246 III SE - SERIES V845