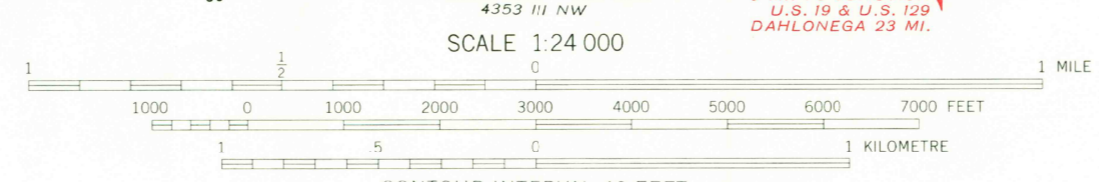
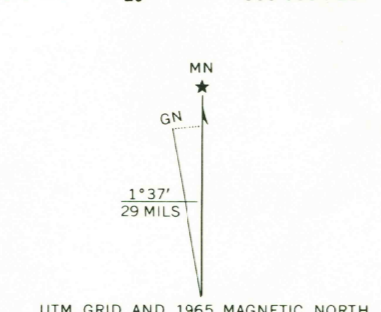
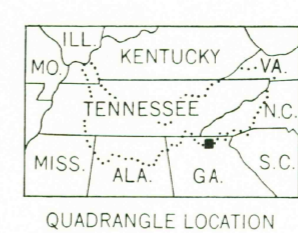




Mapped and edited by Tennessee Valley Authority
Published by the Geological Survey
Basic control by USC&GS, USGS, and TVA
Revised by TVA in 1964 by photogrammetric methods using
aerial photographs taken 1964 and by reference to TVA-USGS
quadrangle dated 1938. Map field checked by TVA, 1965
Polyconic projection, 1927 North American datum
10,000-foot grid based on Georgia (West) rectangular
coordinate system
1000 metre Universal Transverse Mercator Grid ticks,
Zone 17, shown in blue
Fine red dashed lines indicate selected fence and field lines
visible on aerial photographs. This information is unchecked



CONTOUR INTERVAL 40 FEET
NATIONAL GEODETIC VERTICAL DATUM OF 1929
THIS MAP COMPLIES WITH NATIONAL MAP ACCURACY STANDARDS
FOR SALE BY U. S. GEOLOGICAL SURVEY, RESTON, VIRGINIA 22092.
U. S. TENNESSEE VALLEY AUTHORITY, CHATTANOOGA, TENN. 37401 OR KNOXVILLE, TENN. 37902.
A FOLDER DESCRIBING TOPOGRAPHIC MAPS AND SYMBOLS IS AVAILABLE ON REQUEST



ROAD CLASSIFICATION (TVA 151-SW)

Heavy-duty	Poor motor road
Medium-duty	Wagon and jeep track
Light-duty	Foot trail
U. S. Route	State Route

In developed areas, only through roads are classified

JUN 13 1975
COOSA BALD, GA.
N3445-8352.5/7.5
1965
AMS 4253 IV SW-SERIES V945

USGS
HISTORICAL FILE
TOPOGRAPHIC DIVISION