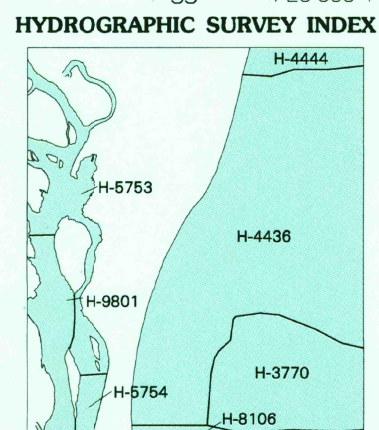
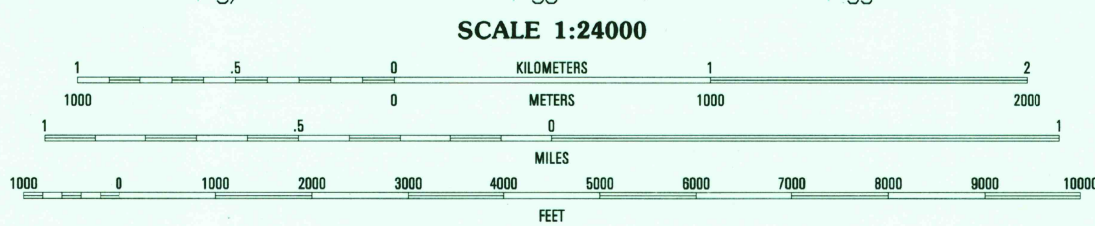


Produced by the United States Geological Survey in cooperation with State of Georgia Agencies. Planimetry by photogrammetric methods from imagery dated 1974. Topography by planimetric surveys 1958. Revised from imagery dated 1993 and other sources. Field checked 1994. Map edited 1995. Bathymetry compiled by the National Ocean Service from tide-coordinated hydrographic surveys. This information is not intended for navigational purposes. Mean lower low water (dotted) line and mean high water (heavy solid) line compiled by NOS from tide-coordinated imagery. Apparent shoreline (outer edge of vegetation) shown by light solid line. North American Datum of 1927 (NAD 27). Projection and blue 1000-meter ticks: Universal Transverse Mercator, zone 17. 10 100-foot ticks: Georgia coordinate system, east zone. North American Datum of 1983 (NAD 83) is shown by dashed corner ticks. The values of the shift between NAD 27 and NAD 83 for 7.5-minute intersections are obtainable from National Geodetic Survey NADCON software. There may be private inholdings within the boundaries of the National or State reservations shown on this map.



HYDROGRAPHIC SURVEY INFORMATION			
Survey Number	Survey Date	Survey Scale	Survey Line Spacing (Naut. Miles)
H-3770	1915	1:80,000	20-1.2
H-4436	1924	1:20,000	01-25
H-4444	1924	1:20,000	05-35
H-5753	1936	1:10,000	02-12
H-5754	1936	1:10,000	02-08
H-8106	1955	1:10,000	01-12
H-9801	1979	1:5,000	01-02



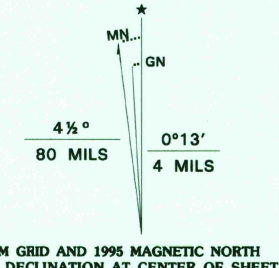
CONTOUR INTERVAL 5 FEET
NATIONAL GEODETIC VERTICAL DATUM OF 1929
BATHYMETRIC CONTOUR INTERVAL 1 METER WITH SUPPLEMENTARY
0.5 METER CONTOURS-DATUM IS MEAN LOWER LOW WATER
THE RELATIONSHIP BETWEEN THE TWO DATUMS IS VARIABLE

BASE MAP COMPLIES WITH NATIONAL MAP ACCURACY STANDARDS
BATHYMETRIC SURVEY DATA COMPLIES WITH
INTERNATIONAL HYDROGRAPHIC ORGANIZATION (IHO)
SPECIAL PUBLICATION 44 ACCURACY STANDARDS AND/OR
STANDARDS USED AS OF THE DATE OF THE SURVEYS
FOR SALE BY U.S. GEOLOGICAL SURVEY
DENVER, COLORADO 80225 OR RESTON, VIRGINIA 22092
AND NATIONAL OCEAN SERVICE, ROCKVILLE, MARYLAND 20852

A FOLDER DESCRIBING TOPOGRAPHIC MAPS AND SYMBOLS IS AVAILABLE ON REQUEST



QUADRANGLE LOCATION



ROAD CLASSIFICATION			
Primary highway	Light-duty road, hard or improved surface	Secondary highway	Unimproved road
Interstate Route	U.S. Route	State Route	

1	2	3	1 Kingland NE
2	3	4	2 Cumberland Island North
3	4	5	3 Harrietta Bluff
4	5	6	4 Saint Marys
5	6	7	5 Fernandina Beach
6	7	8	6

ADJOINING 7.5' QUADRANGLE NAMES

CUMBERLAND ISLAND SOUTH, GA
30081-G4-TB-024
1994

DMA 4745 IV SW-SERIES V845

RECEIVED
2002
USGS NMIC
HISTORICAL MAP ARCHIVES

