

Produced by the United States Geological Survey

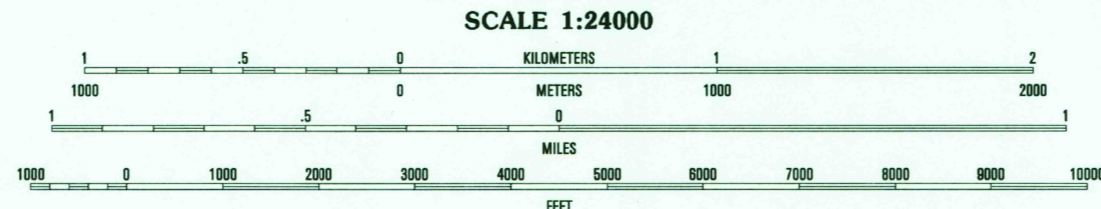
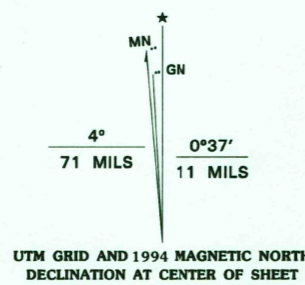
Control by USGS and NOS/NOAA

Topography by plane-table surveys 1965. Field checked 1993  
Revised from aerial photographs taken 1993. Field checked 1993. Map edited 1994

Universal Transverse Mercator projection  
10,000-foot grid ticks: Georgia coordinate system, east zone  
1000-meter Universal Transverse Mercator grid ticks, zone 17, shown in blue  
1927 North American Datum (NAD 27)

North American Datum of 1983 (NAD 83) is shown by dashed corner ticks  
The values of the shift between NAD 27 and NAD 83 for 7.5-minute  
intersections are given in USGS Bulletin 1875

There may be private inholdings within the boundaries of  
the National or State reservations shown on this map



CONTOUR INTERVAL 5 FEET  
NATIONAL GEODETIC VERTICAL DATUM OF 1929

THIS MAP COMPLIES WITH NATIONAL MAP ACCURACY STANDARDS  
FOR SALE BY U.S. GEOLOGICAL SURVEY  
DENVER, COLORADO 80225, OR RESTON, VIRGINIA 22092  
A FOLDER DESCRIBING TOPOGRAPHIC MAPS AND SYMBOLS IS AVAILABLE ON REQUEST




QUADRANGLE LOCATION

1	2	3	1 Waycross SE
2	3	4	2 Fox Mudge
3	4	5	3 Winokur
4	5	6	4 Dinner Pond
5	6	7	5 Newell
6	7	8	6 Hills Island
			7 Chase Prairie
			8 Folkston

ADJOINING 7.5' QUADRANGLE NAMES

ROAD CLASSIFICATION

Primary highway	Light-duty road, hard or
hard surface	improved surface
Secondary highway	unimproved road
hard surface	
Interstate Route	U.S. Route
	State Route



DOUBLE LAKES, GA.  
30082-H2-TF-024  
1994  
DMA 4545 I NW - SERIES Y845