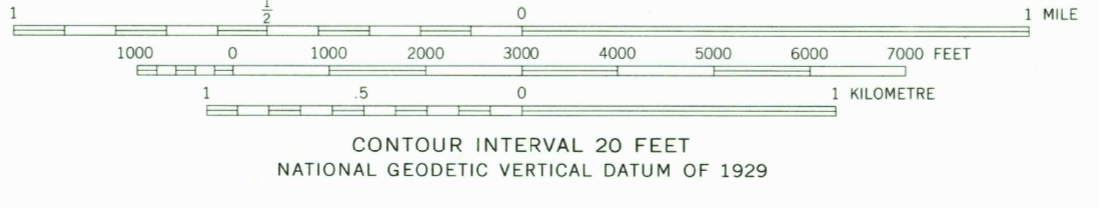
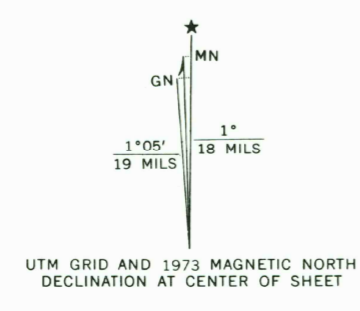



Mapped, edited, and published by the Geological Survey
 Control by USGS, NOS/NOAA, and Georgia Geodetic Survey
 Topography by photogrammetric methods from aerial photographs taken 1972. Field checked 1973
 Projection and 10,000-foot grid ticks: Georgia coordinate system, east zone (transverse Mercator)
 1000-metre Universal Transverse Mercator grid ticks, zone 17, shown in blue. 1927 North American datum
 Red tint indicates area in which only landmark buildings are shown
 Map photoinsppected 1981
 No major culture or drainage changes observed



ROAD CLASSIFICATION

Primary highway, hard surface	Light-duty road, hard or improved surface
Secondary highway, hard surface	Unimproved road
Interstate Route	U.S. Route
	State Route

THIS MAP COMPLIES WITH NATIONAL MAP ACCURACY STANDARDS FOR SALE BY U.S. GEOLOGICAL SURVEY DENVER, COLORADO 80225, OR RESTON, VIRGINIA 22092 A FOLDER DESCRIBING TOPOGRAPHIC MAPS AND SYMBOLS IS AVAILABLE ON REQUEST



ELBERTON WEST, GA.
 SW/4 ELBERTON 15' QUADRANGLE
 N3400-W8252.5/7.5
 1973
 PHOTOINSPECTED 1981
 AMS 4452 III SW-SERIES V845