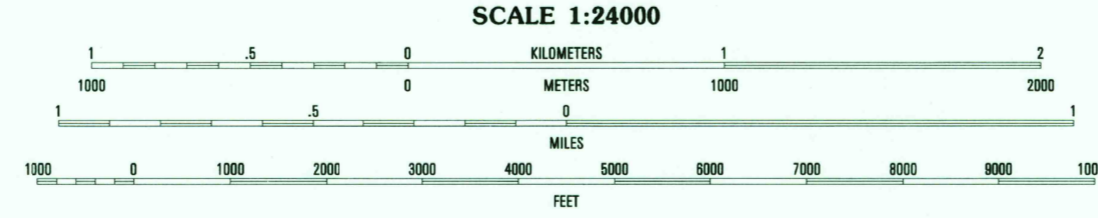
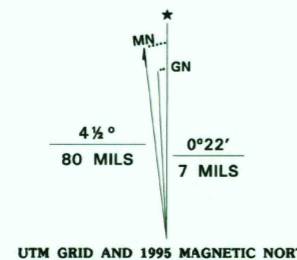


Produced by the United States Geological Survey  
Compiled by photogrammetric methods from imagery dated 1974 and 1975  
Field checked 1976. Revised from imagery dated 1993. Survey control  
current as of 1976. Map edited 1995. Contours not revised  
North American Datum of 1927 (NAD 27). Projection and  
blue 1000-meter ticks: Universal Transverse Mercator; zone 17  
10 000-foot ticks: Georgia coordinate system, east zone  
North American Datum of 1983 (NAD 83) is shown by dashed  
corner ticks. The values of the shift between NAD 27 and NAD 83  
for 7.5-minute intersections are obtainable from National Geodetic  
Survey NADCON software



SCALE 1:24000  
CONTOUR INTERVAL 5 FEET  
NATIONAL GEODETIC VERTICAL DATUM OF 1929




QUADRANGLE LOCATION

1	2	3	1 Jeep East
2	3	4	2 Bug Island
3	4	5	3 Townsend
4	5	6	4 Manningtown
5	6	7	5 Cox
6	7	8	6 Browntown
			7 Thalmann
			8 Sterling

INTERIOR - GEOLOGICAL SURVEY, RESTON, VIRGINIA - 1995  
ROAD CLASSIFICATION

Primary highway hard surface .....  
Secondary highway hard surface .....  
Light-duty road, hard or improved surface .....  
Unimproved road .....

Interstate Route U.S. Route State Route



EVERETT, GA  
31081-D6-TF-024

1993  
DMA 4646 1 NW - SERIES V845

THIS MAP COMPLIES WITH NATIONAL MAP ACCURACY STANDARDS  
FOR SALE BY U.S. GEOLOGICAL SURVEY  
DENVER, COLORADO 80225, OR RESTON, VIRGINIA 22092  
A FOLDER DESCRIBING TOPOGRAPHIC MAPS AND SYMBOLS IS AVAILABLE ON REQUEST