
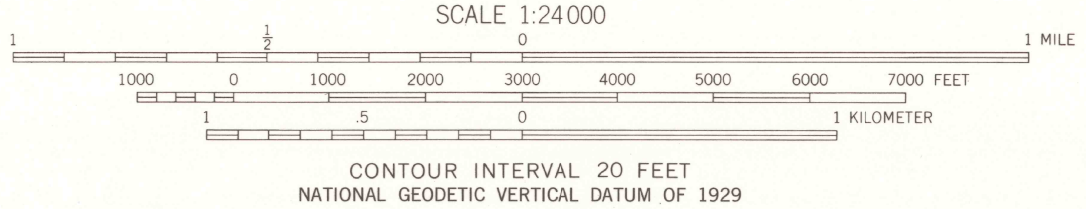



Mapped, edited, and published by the Geological Survey
Control by USGS, NOS/NOAA, USCE, and Georgia Geodetic Survey
Topography by photogrammetric methods from aerial photographs taken 1962. Field checked 1965
Polyconic projection. 10,000-foot grid ticks based on Georgia coordinate system, west zone. 1000-meter Universal Transverse Mercator grid ticks, zone 16, shown in blue 1927 North American Datum. To place on the predicted North American Datum 1983 move the projection lines 11 meters south and 8 meters west as shown by dashed corner ticks
Fine red dashed lines indicate selected fence and field lines where generally visible on aerial photographs. This information is unchecked

UTM GRID AND 1982 MAGNETIC NORTH DECLINATION AT CENTER OF SHEET
Revisions shown in purple and woodland compiled from aerial photographs taken 1981 and other sources. This information not field checked. Map edited 1982



ROAD CLASSIFICATION

Heavy-duty	Light-duty
Medium-duty	Unimproved dirt
State Route	



FAYETTEVILLE, GA.
N3322.5-W8422.5/7.5
1965
PHOTOREVISED 1982
DMA 4150 IV NW-SERIES W845

THIS MAP COMPLIES WITH NATIONAL MAP ACCURACY STANDARDS FOR SALE BY U.S. GEOLOGICAL SURVEY, RESTON, VIRGINIA 22092 A FOLDER DESCRIBING TOPOGRAPHIC MAPS AND SYMBOLS IS AVAILABLE ON REQUEST

