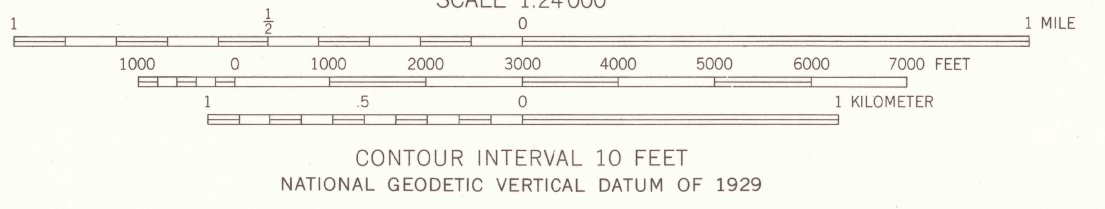
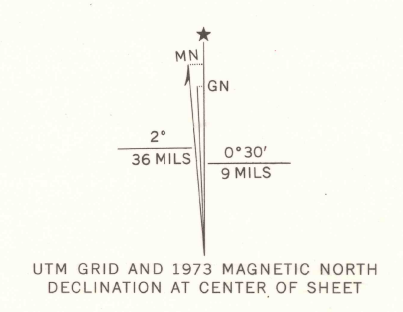



Mapped by the Army Map Service  
Published for civil use by the Geological Survey  
Control by USC&GS, USCE, and Georgia Geodetic Survey  
Topography from aerial photographs by photogrammetric methods  
Aerial photographs taken 1947. Planimetric detail revised from aerial photographs taken 1957. Field check 1958  
Polyconic projection. 1927 North American datum  
10,000-foot grid based on Georgia coordinate system, east zone  
1000-meter Universal Transverse Mercator grid ticks, zone 17, shown in blue  
Revisions shown in purple compiled by the Geological Survey in cooperation with State of Georgia agencies from aerial photographs taken 1973. This information not field checked



THIS MAP COMPLIES WITH NATIONAL MAP ACCURACY STANDARDS  
FOR SALE BY U.S. GEOLOGICAL SURVEY, DENVER, COLORADO 80225, OR RESTON, VIRGINIA 22092  
A FOLDER DESCRIBING TOPOGRAPHIC MAPS AND SYMBOLS IS AVAILABLE ON REQUEST



GLENNVILLE SW, GA.  
SW/4 GLENNVILLE 15' QUADRANGLE  
N3145—W8152.5/7.5  
1958  
PHOTOREVISED 1973  
AMS 4647 IV SW—SERIES V845