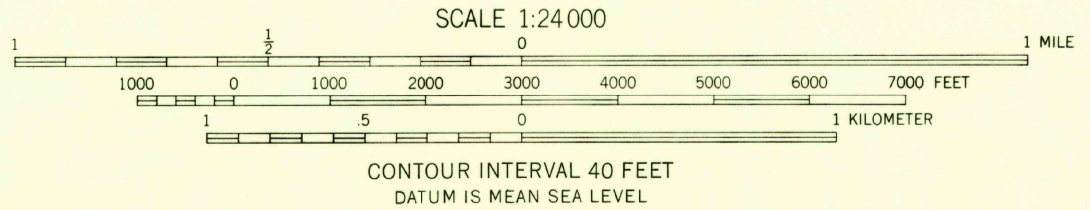
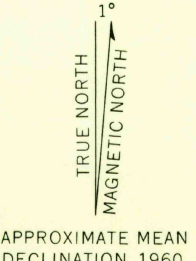





Mapped and edited by Tennessee Valley Authority
Published by the Geological Survey
Control by USC&GS, USGS, and TVA
Topography by multiplex methods from aerial
photographs taken 1952. Field examination by TVA, 1959
Polyconic projection. 1927 North American datum
10,000-foot grid based on Georgia (West) and Tennessee
rectangular coordinate systems.
1000 meter Universal Transverse Mercator Grid ticks,
Zone 16, shown in blue



CONTOUR INTERVAL 40 FEET
DATUM IS MEAN SEA LEVEL
THIS MAP COMPLIES WITH NATIONAL MAP ACCURACY STANDARDS
FOR SALE BY U.S. GEOLOGICAL SURVEY, WASHINGTON 25, D.C.
TENNESSEE DIVISION OF GEOLOGY, NASHVILLE, TENN.
U.S. TENNESSEE VALLEY AUTHORITY, CHATTANOOGA OR KNOXVILLE, TENN.
A FOLDER DESCRIBING TOPOGRAPHIC MAPS AND SYMBOLS IS AVAILABLE ON REQUEST



ROAD CLASSIFICATION

Heavy-duty	Poor motor road
Medium-duty	Wagon and jeep track
Light-duty	Foot trail
U. S. Route	
State Route	

HEMP TOP, GA.-TENN.
N3452.5-W8430/7.5
1959

COHUTTA MOUNTAIN 182 500'

COHUTTA MOUNTAIN 182 500'

JUL 21 1991

1795