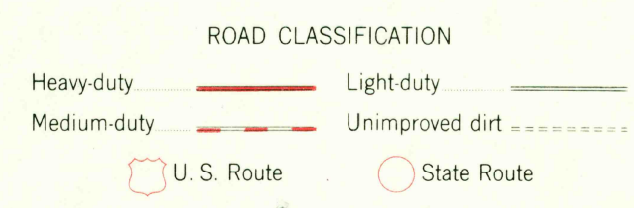
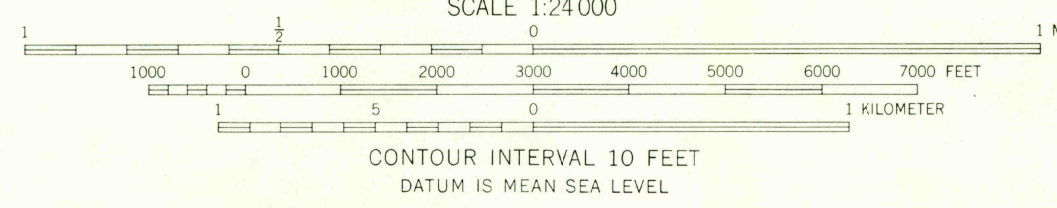
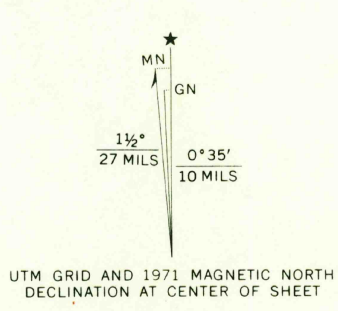


Mapped by the Army Map Service
Published for civil use by the Geological Survey
Control by USGS, USC&GS, USCE, and Georgia Geodetic Survey
Topography from aerial photographs by photogrammetric methods
Aerial photographs taken 1947. Culture and drainage revised from
aerial photographs taken 1956. Field check 1957
Polyconic projection. 1927 North American datum
10,000-foot grid based on Georgia coordinate system,
east zone
1000-meter Universal Transverse Mercator grid ticks,
zone 17, shown in blue
Unchecked elevations are shown in brown



THIS MAP COMPLIES WITH NATIONAL MAP ACCURACY STANDARDS
FOR SALE BY U.S. GEOLOGICAL SURVEY, WASHINGTON, D. C. 20242
A FOLDER DESCRIBING TOPOGRAPHIC MAPS AND SYMBOLS IS AVAILABLE ON REQUEST

Revisions shown in purple compiled by the Geological Survey from
aerial photographs taken 1971. This information not field checked

HEPHZIBAH, GA.
SE 1/4 HEPHZIBAH 15' QUADRANGLE
N 3315 - W 8200 / 7.5
1957
PHOTOREVISED 1971
AMS 4550 I SE - SERIES V845