




CONVERSION
SCALES



Feet	Meters
1	3.048
2	6.096
3	9.144
4	12.192
5	15.240
6	18.288
7	21.336
8	24.384
9	27.432
10	30.480

To convert feet to meters
multiply by 3.048
To convert meters to feet
multiply by 3.2808

1. Dryland
2. Wetlands (May be partially submerged at mean high tide)
3. Exposed at mean low tide

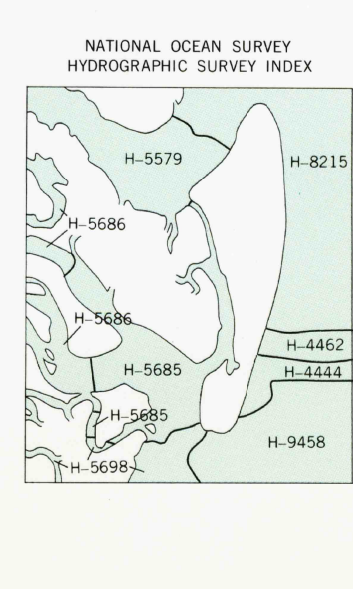
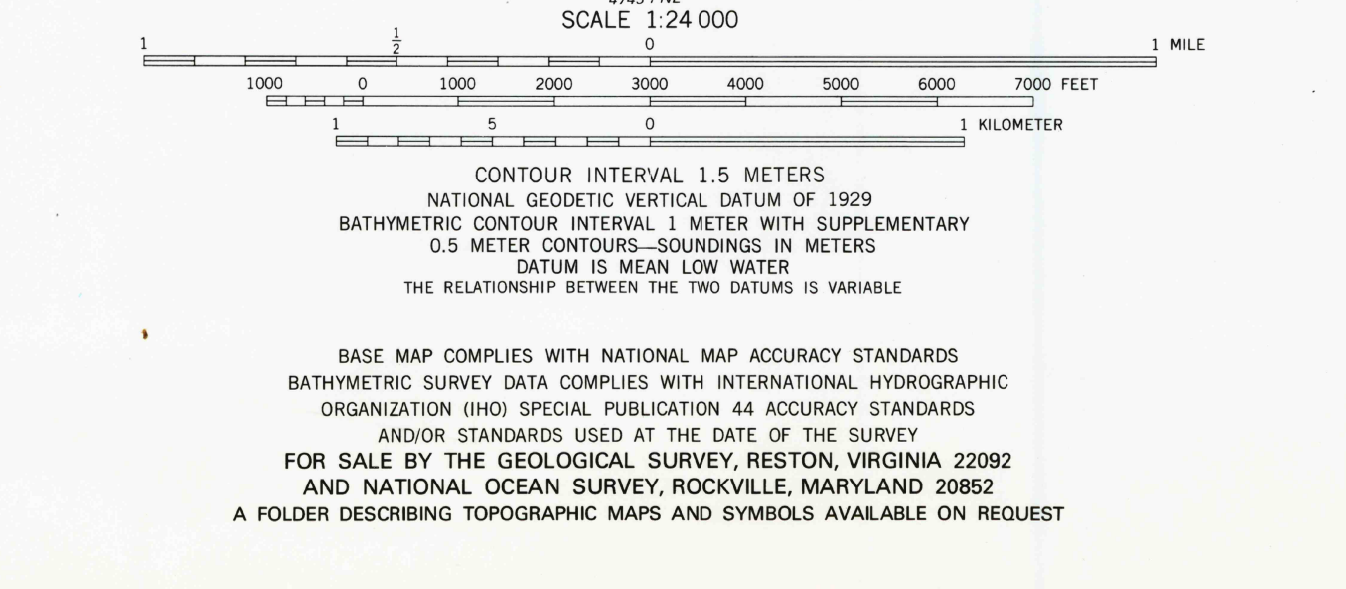


Maped, edited, and published by the Geological Survey and the National Ocean Survey
Control by USGS, NOS/NOAA, and USCE
Orthophotomaps prepared by the Geological Survey from aerial photographs taken April 19, 1974. Topography by planimetric surveys 1957, revised from aerial photographs taken 1974. Field checked 1975. Map edited 1979. Supersedes topographic map dated 1957.
Bathymetry compiled by the National Ocean Survey from tide-coordinated hydrographic surveys.
Soundings compiled from NOS 11504 and 11506.
This information is not intended for navigational purposes.
Mean low water (dotted) line and mean high water (solid) line compiled by NOS from tide-coordinated aerial photographs.
Apparent shoreline (outer edge of vegetation) shown by photoimagery.
Projection and 10,000-foot grid ticks: Georgia coordinate system, east zone (transverse Mercator), zone 17.
1000-meter Universal Transverse Mercator grid, zone 17.
1927 North American datum.
To place on the predicted North American Datum 1983 move the projection lines 20 meters south and 17 meters west as shown by dashed corner ticks.
There may be private inholdings within the boundaries of the National and State reservations shown on this map.

UTM GRID AND 1979 MAGNETIC NORTH DECLINATION AT CENTER OF SHEET

HYDROGRAPHIC SURVEY INFORMATION

Survey Number	Survey Date	Survey Scale	Survey Line Spacing (Feet, Meters)
H-4444	1924	1:20,000	05-35
H-4442	1924	1:20,000	01-30
H-5579	1934	1:10,000	02-06
H-5685	1934	1:10,000	02-10
H-5685	1935	1:10,000	02-07
H-5698	1934-35	1:10,000	01-10
H-8215	1954	1:10,000	03-10
H-9458	1974	1:20,000	03-10



ROAD CLASSIFICATION

Primary highway, hard surface ——— Light-duty road, hard or improved surface ———

Secondary highway, hard surface - - - - - Unimproved road - - - - -

Trails - - - - -

Interstate Route (red circle with 'I') U. S. Route (red circle with 'U') State Route (red circle with 'S')

JEKYLL ISLAND, GA. N3100-W8122.5/7.5

1979

DMA 4748 III SW—SERIES V8450

USGS Historical File Topographic Division

JUN 23 1980

2000