

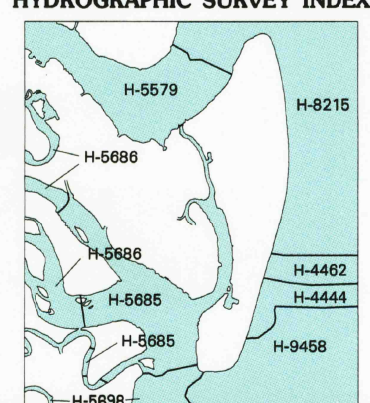
UNITED STATES
DEPARTMENT OF THE INTERIOR
GEOLOGICAL SURVEY

JEKYLL ISLAND QUADRANGLE
GEORGIA
7.5 MINUTE SERIES (TOPOGRAPHIC-BATHYMETRIC)



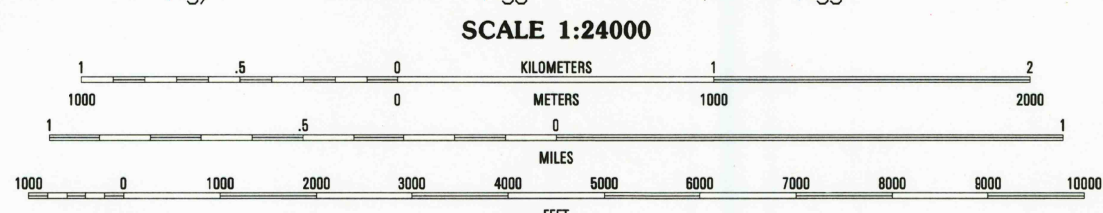
Produced by the United States Geological Survey
in cooperation with State of Georgia agencies
Planimetry by photogrammetric methods from imagery dated 1974
Topography by planimetric surveys 1957. Revised from imagery
dated 1993 and other sources. Field checked 1993. Map edited 1995
Bathymetry compiled by the National Ocean Service from
tide-coordinated hydrographic surveys. This information
is not intended for navigational purposes.
Mean lower low water (dotted) line and mean high water
(heavy solid) line compiled by NOS from tide-coordinated
imagery. Apparent shoreline (outer edge of vegetation)
shown by light solid line.
North American Datum of 1927 (NAD 27). Projection and
blue 1000-meter ticks: Universal Transverse Mercator, zone 17
10 000-foot ticks: Georgia coordinate system, east zone
North American Datum of 1983 (NAD 83) is shown by dashed
corner ticks. The values of the shift between NAD 27 and NAD 83
for 7.5-minute intersections are obtainable from National Geodetic
Survey NADCON software.
There may be private inholdings within the boundaries of
the National or State reservations shown on this map.

HYDROGRAPHIC SURVEY INDEX



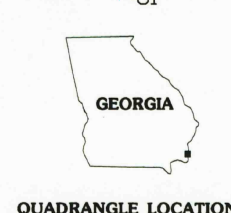
HYDROGRAPHIC SURVEY INFORMATION

Survey Number	Survey Date	Survey Scale	Survey Line Spacing (Naut. Miles)
H-4444	1924	1:20,000	05-35
H-4462	1924	1:20,000	01-30
H-5573	1934	1:10,000	02-06
H-5586	1934	1:10,000	02-10
H-5588	1935	1:10,000	02-07
H-5589	1934-35	1:10,000	01-10
H-5615	1954	1:10,000	03-10
H-5685	1974	1:20,000	03-10

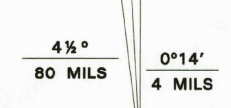
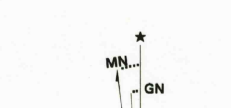


CONTOUR INTERVAL 5 FEET
NATIONAL GEODETIC VERTICAL DATUM OF 1929
BATHYMETRIC CONTOUR INTERVAL 1 METER WITH SUPPLEMENTARY
0.5 METER CONTOURS-DATUM IS MEAN LOWER LOW WATER
THE RELATIONSHIP BETWEEN THE TWO DATUMS IS VARIABLE

BASE MAP COMPLES WITH NATIONAL MAP ACCURACY STANDARDS
BATHYMETRIC SURVEY DATA COMPLES WITH
INTERNATIONAL HYDROGRAPHIC ORGANIZATION (IHO)
SPECIAL PUBLICATION 44 ACCURACY STANDARDS AND OR
STANDARDS USED AT THE DATE OF THE SURVEY
FOR SALE BY U. S. GEOLOGICAL SURVEY
DENVER, COLORADO 80225, OR RESTON, VIRGINIA 22092
AND NATIONAL OCEAN SERVICE, ROCKVILLE, MARYLAND 20852
A FOLDER DESCRIBING TOPOGRAPHIC MAPS AND SYMBOLS IS AVAILABLE ON REQUEST



QUADRANGLE LOCATION



ROAD CLASSIFICATION			
Primary highway hard surface	Light-duty road, hard or improved surface		
Secondary highway hard surface	Unimproved road		
Interstate Route	U.S. Route	State Route	

1	2	3	1 Brunswick West
4	5	6	2 Brunswick East
7	8	9	3 Sea Island
		10	4 Dover Bluff
		11	5 Kingland NE
		12	6 Cumberland Island North
		13	7 Cumberland Island South
		14	8

ADJOINING 7.5' QUADRANGLE NAMES

JEKYLL ISLAND, GA
31081-A4-TB-024

1993
DMA 4746 III SW-SERIES V845

