

Mapped, edited, and published by the Geological Survey

Control by USGS, NOS/NOAA, USCE, and Georgia Geodetic Survey

Topography by photogrammetric methods from aerial photographs taken 1962. Field checked 1964

Polyconic projection. 10,000-foot grid ticks based on Georgia coordinate system, west zone

1000-meter Universal Transverse Mercator grid ticks, zone 17, shown in blue



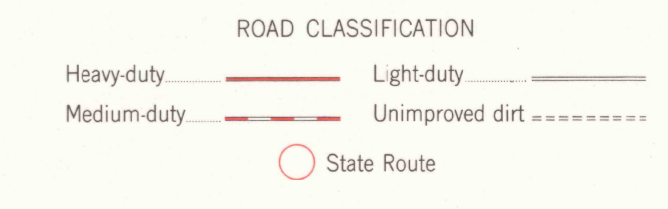
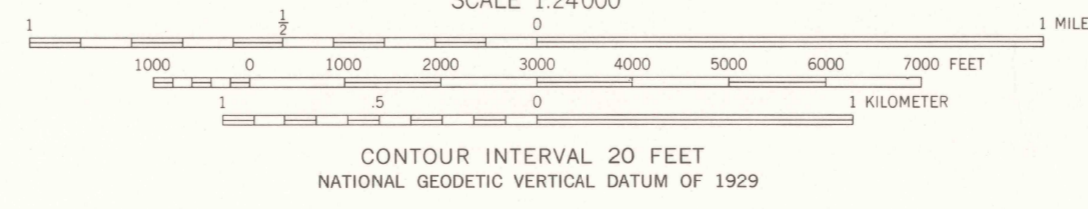
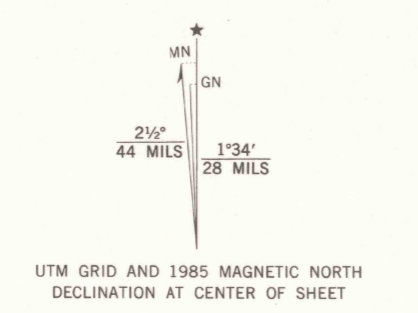
1927 North American Datum

To place on the predicted North American Datum 1983 move the projection lines 11 meters south and 9 meters west as shown by dashed corner ticks

Fine red dashed lines indicate selected fence and field lines where generally visible on aerial photographs. This information is unchecked

Revisions shown in purple and woodland compiled in cooperation with State of Georgia agencies from aerial photographs taken 1981 and other sources. This information not field checked

Map edited 1985



JERSEY, GA.
33083-F7-TF-024

1964
PHOTOREVISED 1985
DMA 4251 III NE - SERIES V845

