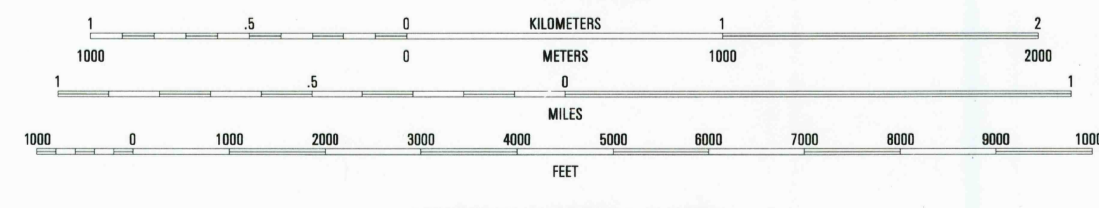
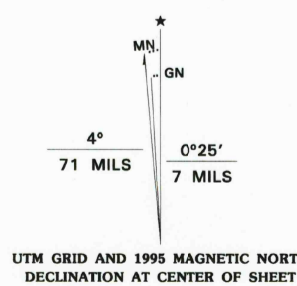


Produced by the United States Geological Survey
Compiled by photogrammetric methods from imagery dated 1974
Field checked 1974. Revised from imagery dated 1993
Survey control current as of 1974. Map edited 1995
Contours not revised
North American Datum of 1927 (NAD 27). Projection and
blue 1000-meter ticks: Universal Transverse Mercator, zone 17
10 000-foot ticks: Georgia coordinate system, east zone
North American Datum of 1983 (NAD 83) is shown by dashed
corner ticks. The values of the shift between NAD 27 and NAD 83
for 7.5-minute intersections are obtainable from National Geodetic
Survey NADCON software



CONTOUR INTERVAL 5 FEET
NATIONAL GEODETIC VERTICAL DATUM OF 1929

THIS MAP COMPLIES WITH NATIONAL MAP ACCURACY STANDARDS
FOR SALE BY U.S. GEOLOGICAL SURVEY
DENVER, COLORADO 80225, OR RESTON, VIRGINIA 22092
A FOLDER DESCRIBING TOPOGRAPHIC MAPS AND SYMBOLS IS AVAILABLE ON REQUEST




QUADRANGLE LOCATION

1	2	3	1 Boons Lake
2	3	4	2 Tarboro
3	4	5	3 Waverly
4	5	6	4 Burnt Fort
5	6	7	5 Woodbine
6	7	8	6 Boulogne
			7 Kings Ferry
			8 Kingsland

ADJOINING 7.5' QUADRANGLE NAMES

ROAD CLASSIFICATION
Primary highway
hard surface
Secondary highway
hard surface
Light-duty road, hard or
improved surface
Unimproved road

Interstate Route U.S. Route State Route



JERUSALEM, GA
30081-H7-TF-024
1993
DMA 4645 IV NE - SERIES V845

