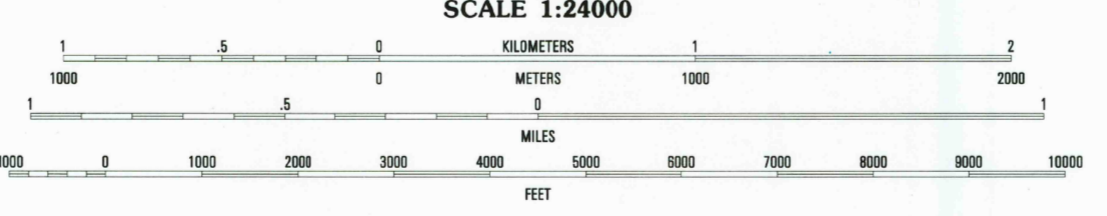
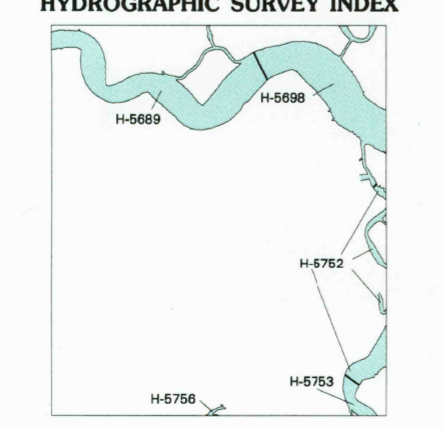


Produced by the United States Geological Survey in cooperation with State of Georgia agencies
Planimetry by photogrammetric methods from imagery dated 1974
Topography by planimetric surveys 1958. Revised from imagery dated 1953 and other sources. Field checked 1993. Map edited 1995
Bathymetry compiled by the National Ocean Service from tide-coordinated hydrographic survey. This information is not intended for navigational purposes
Mean lower low water (dotted) line and mean high water (heavy solid) line compiled by NOS from tide-coordinated imagery. Apparent shoreline (outer edge of vegetation) shown by light solid line
North American Datum of 1927 (NAD 27). Projection and blue 1000-meter ticks: Universal Transverse Mercator, zone 17 10 000-foot ticks: Georgia coordinate system, east zone
North American Datum of 1983 (NAD 83) is shown by dashed corner ticks. The values of the shift between NAD 27 and NAD 83 for 7.5-minute intersections are obtainable from National Geodetic Survey NADCON software
There may be private inholdings within the boundaries of the National or State reservations shown on this map



CONTOUR INTERVAL 5 FEET
NATIONAL GEODETIC VERTICAL DATUM OF 1929
BATHYMETRIC CONTOUR INTERVAL 1 METER WITH SUPPLEMENTARY 0.5 METER CONTOURS-DATUM IS MEAN LOWER LOW WATER
THE RELATIONSHIP BETWEEN THE TWO DATUMS IS VARIABLE



INTERIOR - GEOLOGICAL SURVEY, RESTON, VIRGINIA - 1995

ROAD CLASSIFICATION

Primary highway hard surface Light-duty road, hard or improved surface

Secondary highway hard surface Unimproved road


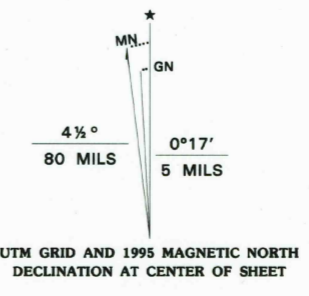
Interstate Route U.S. Route State Route

1	2	3	1 Waverly
2	3	4	2 Dover Bluff
3	4	5	3 Jekyll Island
4	5	6	4 Woodbine
5	6	7	5 Cumberland Island North
6	7	8	6 Kingsland
7	8		7 Harriette Bluff
8			8 Cumberland Island South

HYDROGRAPHIC SURVEY INFORMATION

Survey Number	Survey Date	Survey Scale	Survey Line Spacing (Near Miles)
H-5689	1935	1:10,000	02-13
H-5696	1934-35	1:10,000	01-10
H-5752	1935	1:10,000	02-08
H-5753	1935	1:10,000	02-12
H-5756	1935	1:10,000	02-10

BASE MAP COMPLES WITH NATIONAL MAP ACCURACY STANDARDS
BATHYMETRIC SURVEY DATA COMPLES WITH INTERNATIONAL HYDROGRAPHIC ORGANIZATION (IHO) SPECIAL PUBLICATION 44 ACCURACY STANDARDS AND/OR STANDARDS USED AS OF THE DATE OF THE SURVEYS
FOR SALE BY U. S. GEOLOGICAL SURVEY
DENVER, COLORADO 80225 OR RESTON, VIRGINIA 22092
AND NATIONAL OCEAN SERVICE, ROCKVILLE, MARYLAND 20852
A FOLDER DESCRIBING TOPOGRAPHIC MAPS AND SYMBOLS IS AVAILABLE ON REQUEST



ADJOINING 7.5' QUADRANGLE NAMES

KINGSLAND NE, GA
30081-H5-TB-024
1993
DMA 4645 1 NE - SERIES V845

