
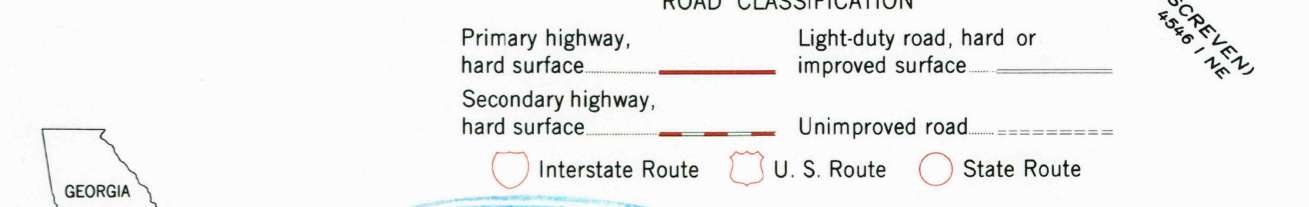
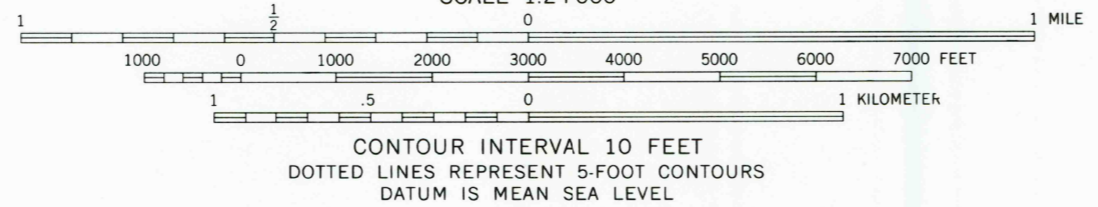
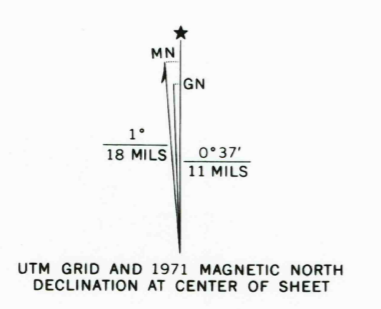


Mapped, edited, and published by the Geological Survey  
 Control by USGS and USC&GS  
 Topography by photogrammetric methods from aerial photographs taken 1969. Field checked 1971  
 Polyconic projection. 1927 North American datum  
 10,000-foot grid based on Georgia coordinate system, east zone  
 1000-meter Universal Transverse Mercator grid ticks, zone 17, shown in blue  
 Fine red dashed lines indicate selected fence and field lines where generally visible on aerial photographs. This information is unchecked  
 Map photoinspected 1985  
 No major culture or drainage changes observed



THIS MAP COMPLIES WITH NATIONAL MAP ACCURACY STANDARDS FOR SALE BY U. S. GEOLOGICAL SURVEY DENVER, COLORADO 80225, OR RESTON, VIRGINIA 22092 A FOLDER DESCRIBING TOPOGRAPHIC MAPS AND SYMBOLS IS AVAILABLE ON REQUEST

K'VILLE, GA. N3130-W8207.5/7.5  
 1971  
 PHOTOINSPECTED 1985  
 AMS 4547 II SW-SERIES V845