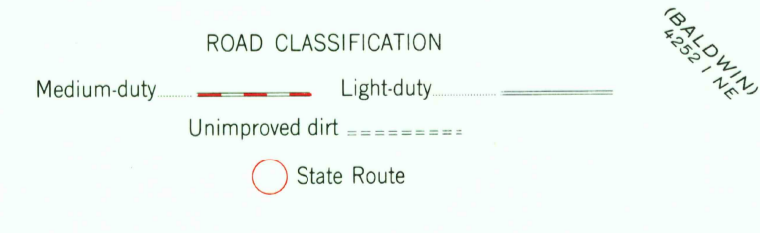
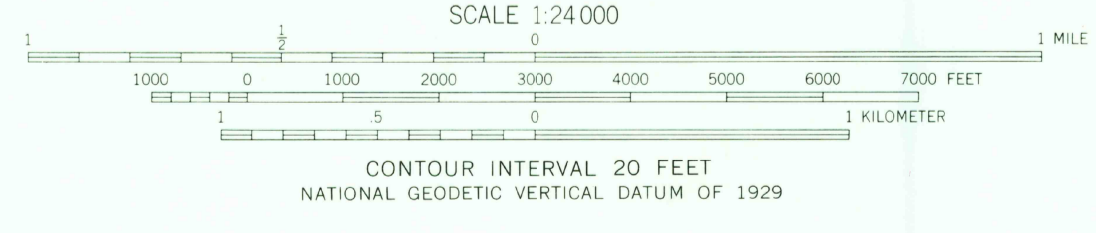
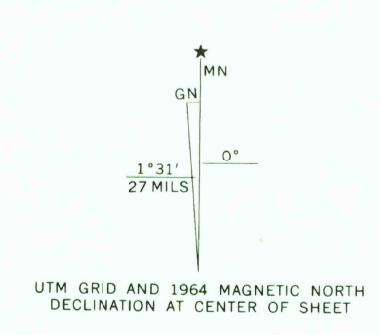


Mapped, edited, and published by the Geological Survey
 Control by USGS, USC&GS, USCE, and Georgia Geodetic Survey
 Topography by photogrammetric methods from aerial photographs taken 1956. Field checked 1964
 Polyconic projection. 1927 North American datum
 10,000-foot grid based on Georgia coordinate system, west zone
 1000-meter Universal Transverse Mercator grid ticks, zone 17, shown in blue
 Fine red dashed lines indicate selected fence and field lines where generally visible on aerial photographs. This information is unchecked



THIS MAP COMPLIES WITH NATIONAL MAP ACCURACY STANDARDS FOR SALE BY U. S. GEOLOGICAL SURVEY, RESTON, VIRGINIA 22092
 A FOLDER DESCRIBING TOPOGRAPHIC MAPS AND SYMBOLS IS AVAILABLE ON REQUEST

NOV 0 2 1976
 LEAF, GA.
 N3430—W8337.5/7.5
 1964
 USGS Historical File Topographic Division
 AMS 4253 II SW—SERIES W845