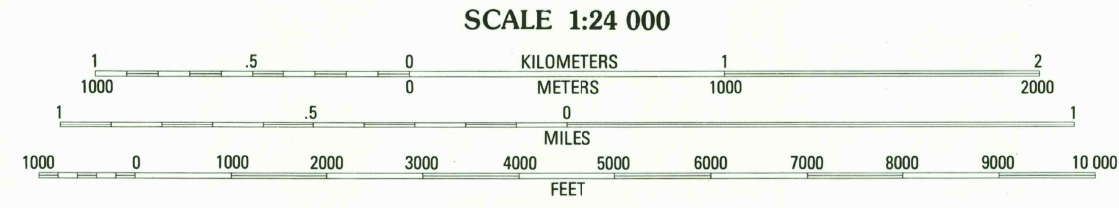
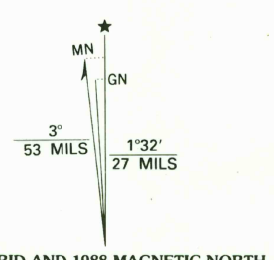


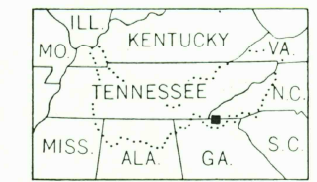


Produced by the United States Geological Survey  
in cooperation with State of Georgia agencies  
Control by USGS, NOS, NOAA, and TVA  
Topography by photogrammetric methods from aerial photographs  
taken 1975 and 1982. Field checked 1988. Map edited 1988  
Supersedes map dated 1966  
Underwater contours in Chatahoochee Lake taken from  
TVA quadrangle Macedonia dated 1966  
Projection: Georgia coordinate system, west zone  
(transverse Mercator)  
10,000-foot grid ticks based on Georgia coordinate  
system, west zone and North Carolina coordinate system  
1000-meter Universal Transverse Mercator grid, zone 17  
1927 North American Datum  
To place on the predicted North American Datum 1983,  
move the projection lines 8 meters south and  
9 meters west as shown by dashed corner ticks  
There may be private inholdings within the boundaries of  
the National or State reservations shown on this map  
Fine red dashed lines indicate selected fence and field lines where  
generally visible on aerial photographs. This information is unchecked



CONTOUR INTERVAL 40 FEET  
NATIONAL GEODETIC VERTICAL DATUM OF 1929

THIS MAP COMPLIES WITH NATIONAL MAP ACCURACY STANDARDS  
FOR SALE BY U.S. GEOLOGICAL SURVEY, DENVER, COLORADO 80225, OR RESTON, VIRGINIA 22092  
AND U.S. TENNESSEE VALLEY AUTHORITY, CHATTANOOGA 37401 OR KNOXVILLE, TENNESSEE 37902  
A FOLDER DESCRIBING TOPOGRAPHIC MAPS AND SYMBOLS IS AVAILABLE ON REQUEST



ROAD CLASSIFICATION  
Primary highway, hard surface ..... Light-duty road, hard or improved surface .....  
Secondary highway, hard surface ..... Unimproved road .....  
Interstate Route U.S. Route State Route

USGS NMD HISTORICAL MAP  
MAR 29 1989  
REC'D FILE COPY  
MACEDONIA, GA.-N. C.  
34083-H6-TF-024  
1988  
DMA 4253 1 NW-SERIES V845