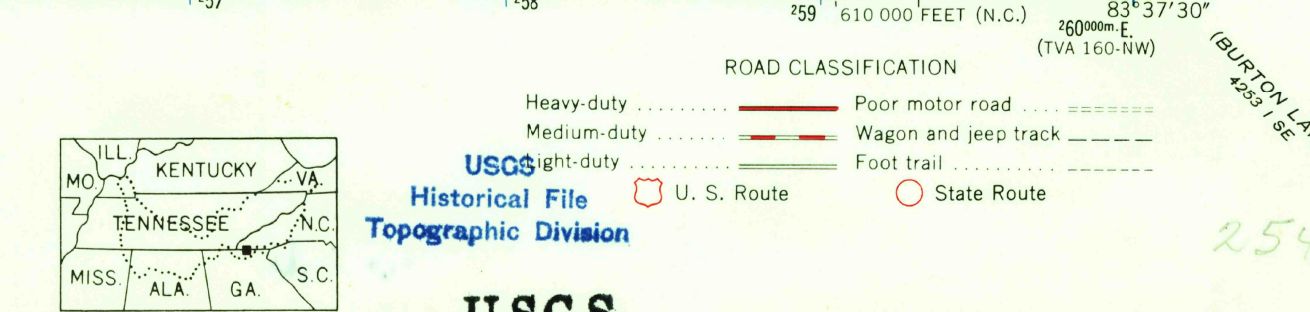
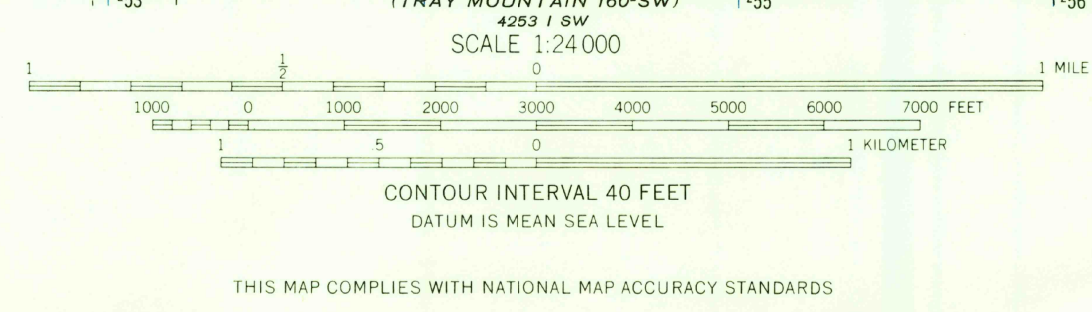
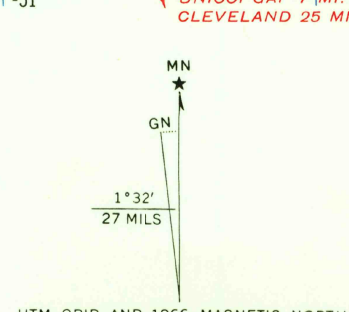


Mapped and edited by Tennessee Valley Authority
Published by the Geological Survey
Control by US&GS, USGS, and TVA
Revised by TVA in 1965 by photogrammetric methods using
aerial photographs taken 1964 and by reference to TVA-USGS
quadrangle dated 1941. Map field checked by TVA, 1966
Polyconic projection. 1927 North American datum
10,000-foot grid based on Georgia and
North Carolina rectangular coordinate systems
1000 meter Universal Transverse Mercator Grid ticks,
Zone 17, shown in blue
Fine red dashed lines indicate selected fence and field lines
visible on aerial photographs. This information is unchecked



FOR SALE BY U.S. GEOLOGICAL SURVEY, WASHINGTON, D.C. 20242,
AND BY U.S. TENNESSEE VALLEY AUTHORITY, CHATTANOOGA, TENN. 37401 OR KNOXVILLE, TENN. 37902.
A FOLDER DESCRIBING TOPOGRAPHIC MAPS AND SYMBOLS IS AVAILABLE ON REQUEST

U.S.G.S.
FILE COPY
TOPOGRAPHIC DIVISION

MACEDONIA, GA.-N.C.
N3452.5-W8337.5/7.5
1966
AMS 4253 1 NW-SERIES V845

2545

JUN 21 1968