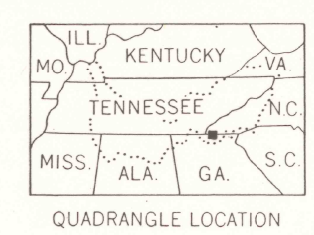
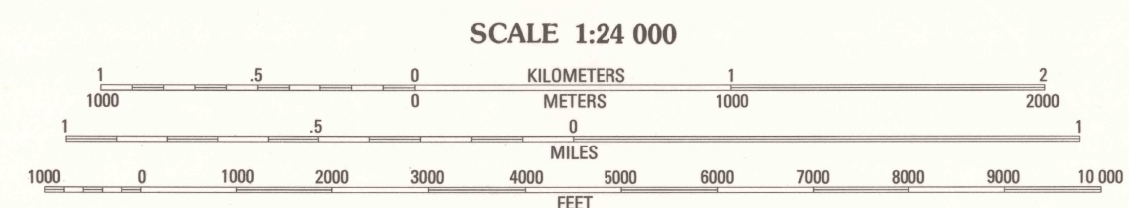
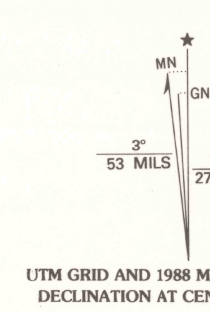





Produced by the United States Geological Survey
in cooperation with State of Georgia agencies
Control by USGS, NOS/NOAA, and TVA
Topography by photogrammetric methods from aerial photographs
taken 1975 and 1982. Field checked 1988. Map edited 1988
Supersedes map dated 1966
Underwater contours in Chatuge Lake taken from
TVA quadrangle Macedonia dated 1966
Projection: Georgia coordinate system, west zone
(transverse Mercator)
10,000-foot grid ticks based on Georgia coordinate
system, west zone and North Carolina coordinate system
1000-meter Universal Transverse Mercator grid, zone 17
1927 North American Datum
To place on the predicted North American Datum 1983,
move the projection lines 8 meters south and
9 meters west as shown by dashed corner ticks
There may be private inholdings within the boundaries of
the National or State reservations shown on this map
Fine red dashed lines indicate selected fence and field lines where
generally visible on aerial photographs. This information is unchecked



ROAD CLASSIFICATION

Primary highway, hard surface	Light-duty road, hard or improved surface
Secondary highway, hard surface	Unimproved road
Interstate Route	U. S. Route
	State Route



MACEDONIA, GA.-N. C.
34083-H6-TF-024
1988
DMA 4253 1 NW-SERIES V845

THIS MAP COMPLIES WITH NATIONAL MAP ACCURACY STANDARDS
FOR SALE BY U. S. GEOLOGICAL SURVEY, DENVER, COLORADO 80225, OR RESTON, VIRGINIA 22092
AND U. S. TENNESSEE VALLEY AUTHORITY, CHATTANOOGA 37401 OR KNOXVILLE, TENNESSEE 37902
A FOLDER DESCRIBING TOPOGRAPHIC MAPS AND SYMBOLS IS AVAILABLE ON REQUEST

