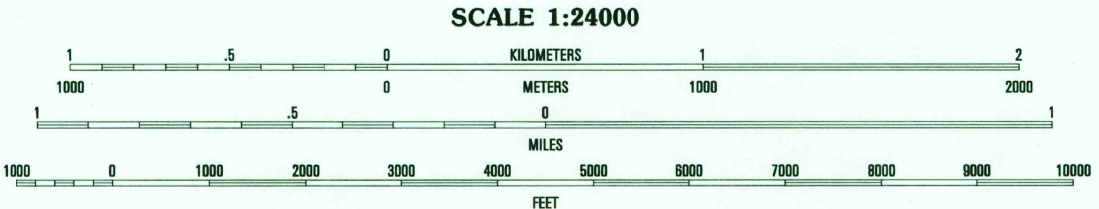
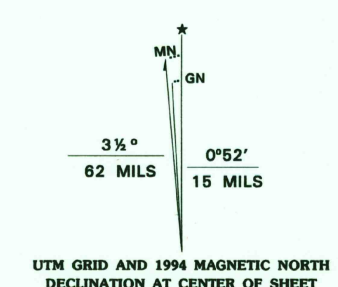


Produced by the United States Geological Survey  
Control by USGS and NOS/NOAA  
Topography by photogrammetric methods from aerial photographs taken 1963. Field checked 1968. Revised from aerial photographs taken 1993. Field checked 1993. Map edited 1994  
Universal Transverse Mercator projection  
10,000-foot grid ticks: Georgia coordinate system, east zone  
1000-meter Universal Transverse Mercator grid ticks, zone 17, shown in blue  
1927 North American Datum (NAD 27)  
North American Datum of 1983 (NAD 83) is shown by dashed corner ticks  
The values of the shift between NAD 27 and NAD 83 for 7.5-minute intersections are given in USGS Bulletin 1875  
Fine red dashed lines indicate selected fence and field lines where generally visible on aerial photographs. This information is unchecked



SCALE INTERVAL 5 FEET  
NATIONAL GEODETIC VERTICAL DATUM OF 1929

THIS MAP COMPLIES WITH NATIONAL MAP ACCURACY STANDARDS  
FOR SALE BY U.S. GEOLOGICAL SURVEY  
DENVER, COLORADO 80225, OR RESTON, VIRGINIA 22092  
A FOLDER DESCRIBING TOPOGRAPHIC MAPS AND SYMBOLS IS AVAILABLE ON REQUEST




QUADRANGLE LOCATION

1	2	3	1 Homerville West
			2 Homerville East
			3 Manor
4		5	4 Du Post
			5 Spooner
			6 Thelma
			7 Headlight
6	7	8	8 Colon

ADJOINING 7.5' QUADRANGLE NAMES

ROAD CLASSIFICATION  
 Primary highway hard surface ..... Light-duty road, hard or improved surface .....  
 Secondary highway hard surface ..... Unimproved road .....  
 Interstate Route U.S. Route State Route



MIDWAY, GA.  
30082-H6-TF-024  
1994  
DMA 4445 I NW - SERIES V845