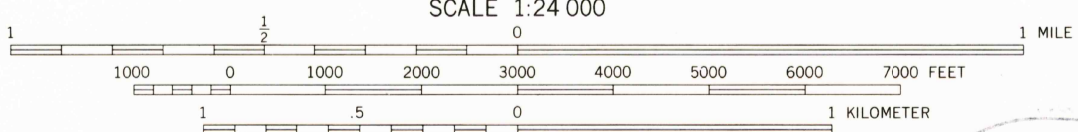
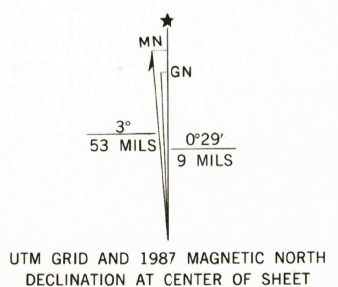



Mapped, edited, and published by the Geological Survey
Control by USGS and NOS/NOAA
Topography by photogrammetric methods from aerial photographs taken 1974 and 1975. Field checked 1975. Map edited 1978
Projection and 10,000-foot grid ticks: Georgia coordinate system, east zone (transverse Mercator)
1000-meter Universal Transverse Mercator grid ticks, zone 17, shown in blue. 1927 North American datum
To place on the predicted North American Datum 1983 move the projection lines 20 meters south and 16 meters west as shown by dashed corner ticks
Revisions shown in purple and woodland compiled from aerial photographs taken 1983 and other sources. This information not field checked. Map edited 1987



SCALE 1:24 000
CONTOUR INTERVAL 5 FEET
NATIONAL GEODETIC VERTICAL DATUM OF 1929



ROAD CLASSIFICATION

Primary highway, hard surface	Light-duty road, hard or improved surface
Secondary highway, hard surface	Unimproved road
Interstate Route	U. S. Route
	State Route

NAHUNTA, GA.
NW/4 NAHUNTA 15' QUADRANGLE
31081-B8-TF-024
1978
PHOTOREVISED 1987
DMA 4646 III NW-SERIES V845

THIS MAP COMPLIES WITH NATIONAL MAP ACCURACY STANDARDS
FOR SALE BY U. S. GEOLOGICAL SURVEY
DENVER, COLORADO 80225 OR RESTON, VIRGINIA 22092
A FOLDER DESCRIBING TOPOGRAPHIC MAPS AND SYMBOLS IS AVAILABLE ON REQUEST