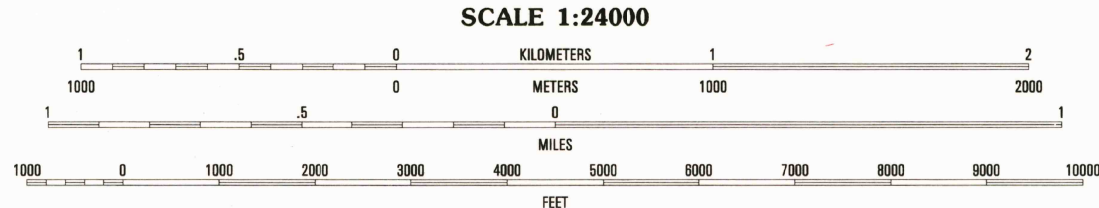
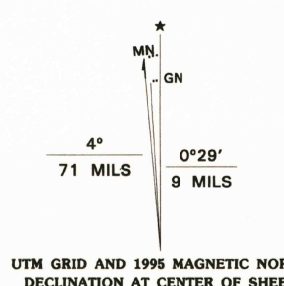


Produced by the United States Geological Survey
Compiled by photogrammetric methods from imagery dated 1974 and 1975. Revised from imagery dated 1993
Survey control current as of 1975. Map edited 1995
Contours not revised
North American Datum of 1927 (NAD 27). Projection and blue 1000-meter ticks: Universal Transverse Mercator, zone 17
10 000-foot ticks: Georgia coordinate system, east zone
North American Datum of 1983 (NAD 83) is shown by dashed corner ticks. The values of the shift between NAD 27 and NAD 83 for 7.5-minute intersections are obtainable from National Geodetic Survey NADCON software



CONTOUR INTERVAL 5 FEET
NATIONAL GEODETIC VERTICAL DATUM OF 1929

THIS MAP COMPLIES WITH NATIONAL MAP ACCURACY STANDARDS
FOR SALE BY U.S. GEOLOGICAL SURVEY
DENVER, COLORADO 80225, OR RESTON, VIRGINIA 22092
A FOLDER DESCRIBING TOPOGRAPHIC MAPS AND SYMBOLS IS AVAILABLE ON REQUEST



QUADRANGLE LOCATION


1	2	3	1 Patterson SE
			2 Horseshoe
			3 Brownstown
4		5	4 Hoboken East
			5 Wagnonsville
			6 Windstar
			7 Boons Lake
6	7	8	8 Tarboro

ADJOINING 7.5' QUADRANGLE NAMES

ROAD CLASSIFICATION

Primary highway	Light-duty road, hard or hard surface
Secondary highway	Improved surface
Unimproved road	Unimproved road

 Interstate Route
 U.S. Route
 State Route



NAHUNTA, GA
31081-B8-TF-024
1993
DMA 4646 III NW-SERIES V845