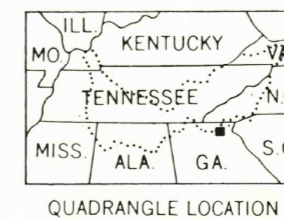
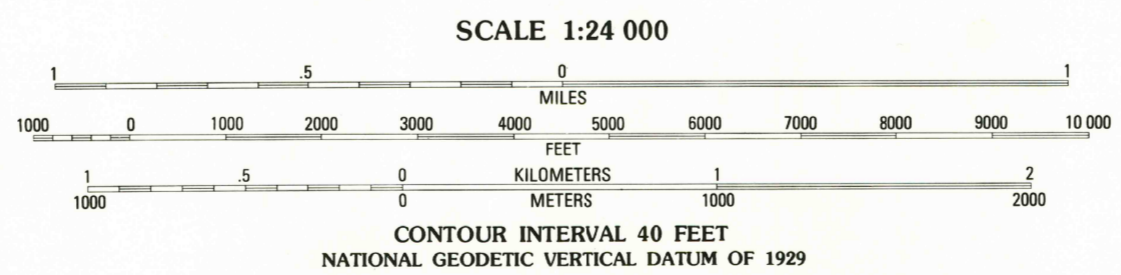
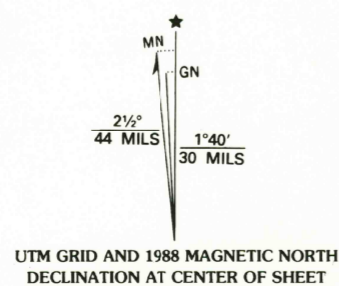




Produced by the United States Geological Survey in cooperation with State of Georgia agencies  
Control by USGS, NOS/NOAA, TVA and Georgia Geodetic Survey  
Topography by photogrammetric methods from aerial photographs taken 1975 and 1981. Field checked 1987. Map edited 1988  
Projection and 10,000-foot grid ticks: Georgia coordinate system, west zone (transverse Mercator)  
1000-meter Universal Transverse Mercator grid, zone 16  
1927 North American Datum  
To place on the predicted North American Datum 1983, move the projection lines 8 meters south and 8 meters west as shown by dashed corner ticks  
There may be private inholdings within the boundaries of the National or State reservations shown on this map



ROAD CLASSIFICATION  
Primary highway, hard surface ..... Light-duty road, hard or improved surface .....  
Secondary highway, hard surface ..... Unimproved road .....  
Interstate Route U. S. Route State Route

USGS NMD HISTORICAL MAP  
MAR 10 1989  
REC'D FILE COPY

NEELS GAP, GA.  
34083-F8-TF-024  
1988  
DMA 4253 III NW-SERIES V845

THIS MAP COMPLIES WITH NATIONAL MAP ACCURACY STANDARDS  
FOR SALE BY U. S. GEOLOGICAL SURVEY, DENVER, COLORADO 80225, OR RESTON, VIRGINIA 22092  
AND U. S. TENNESSEE VALLEY AUTHORITY, CHATTANOOGA 37401 OR KNOXVILLE, TENNESSEE 37902  
A FOLDER DESCRIBING TOPOGRAPHIC MAPS AND SYMBOLS IS AVAILABLE ON REQUEST