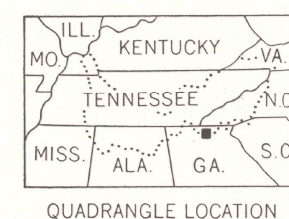
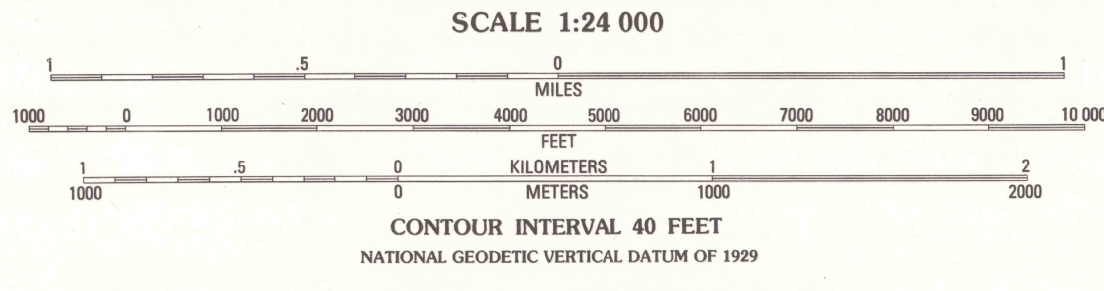
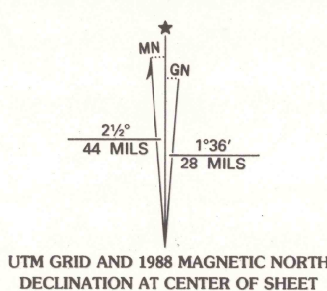




Produced by the United States Geological Survey
in cooperation with State of Georgia agencies
Control by USGS, NOS/NOAA, and TVA
Topography by photogrammetric methods from aerial photographs
taken 1975 and 1982. Field checked 1987. Map edited 1988
Supersedes map dated 1946
Projection and 10,000-foot grid ticks: Georgia coordinate
system, west zone (transverse Mercator)
1927 North American Datum
To place on the predicted North American Datum 1983,
move the projection lines 8 meters south and
7 meters west as shown by dashed corner ticks
There may be private inholdings within the boundaries of
the National or State reservations shown on this map



ROAD CLASSIFICATION T/A 143-NW
Primary highway, ——— Light-duty road, hard or hard surface Improved surface
Secondary highway, ——— Unimproved road
Interstate Route U. S. Route State Route

NOONTOOTLA, GA.
OCT 17 2003 34084-F2-TF-024

1988

DMA 4153 II NW-SERIES V/45

THIS MAP COMPLIES WITH NATIONAL MAP ACCURACY STANDARDS
FOR SALE BY U.S. GEOLOGICAL SURVEY
DENVER, COLORADO 80225, OR RESTON, VIRGINIA 22092
AND U.S. TENNESSEE VALLEY AUTHORITY, CHATTANOOGA, TENN. 37401
A FOLDER DESCRIBING TOPOGRAPHIC MAPS AND SYMBOLS IS AVAILABLE ON REQUEST



USGS Library
Reston, VA.
Topo Archive

