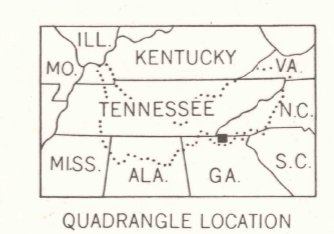
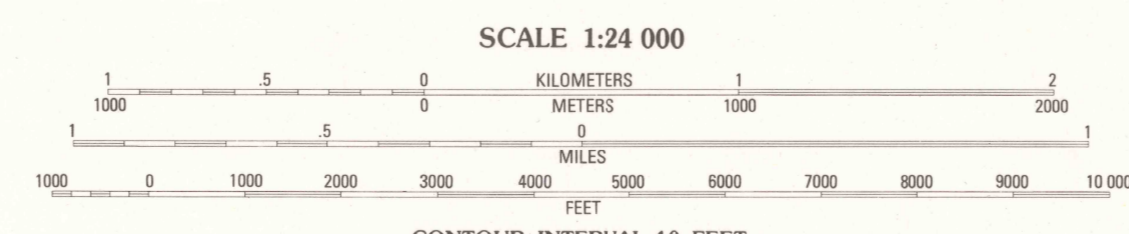
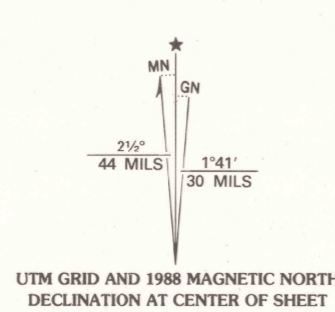


Produced by the United States Geological Survey  
in cooperation with State of Georgia agencies  
Control by USGS and NOS/NOAA  
Topography by photogrammetric methods from aerial photographs  
taken 1974 and 1982. Field checked 1988. Map edited 1988  
Supersedes map dated 1966  
Underwater contours in Nottely Lake taken from  
TVA quadrangle Nottely Dam dated 1966  
Projection: Georgia coordinate system, west zone  
(transverse Mercator)  
10,000-foot grid ticks: Georgia coordinate  
system, west zone and North Carolina datum 1983.  
To place on the predicted North American Datum 1983,  
move the projection lines 7 meters south and  
8 meters west as shown by dashed corner ticks  
There may be private inholdings within the boundaries of  
the National or State reservations shown on this map  
Fine red dashed lines indicate selected fence and field lines where  
generally visible on aerial photographs. This information is unchecked



ROAD CLASSIFICATION

Primary highway, hard surface	Light-duty road, hard or improved surface
Secondary highway, hard surface	Unimproved road
Interstate Route	U.S. Route
	State Route

USGS AND HISTORICAL MAP ARCHIVES  
JUL 31 1997  
REC'D FILE COPY

NOTTELY DAM, GA.-N. C.  
34084-H1-TF-024  
1988  
DMA 4153 1 NE-SERIES V845

CONTOUR INTERVAL 40 FEET  
NATIONAL GEODETIC VERTICAL DATUM OF 1929  
THIS MAP COMPLIES WITH NATIONAL MAP ACCURACY STANDARDS  
FOR SALE BY U.S. GEOLOGICAL SURVEY, DENVER, COLORADO 80225, OR RESTON, VIRGINIA 22092  
TENNESSEE DIVISION OF GEOLOGY, NASHVILLE, TENNESSEE 37219  
AND U.S. TENNESSEE VALLEY AUTHORITY, CHATTANOOGA 37401 OR KNOXVILLE, TENNESSEE 37902  
A FOLDER DESCRIBING TOPOGRAPHIC MAPS AND SYMBOLS IS AVAILABLE ON REQUEST

