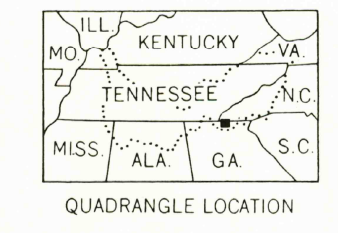
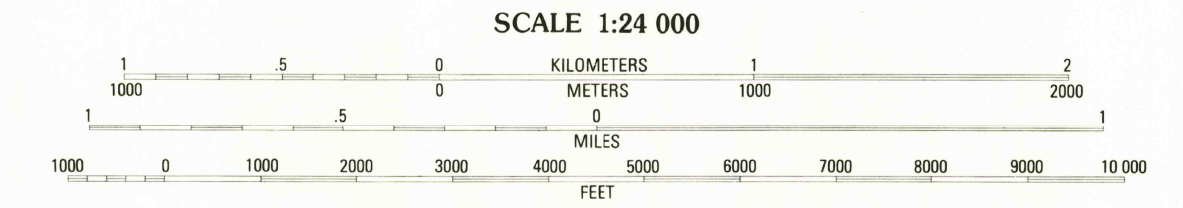
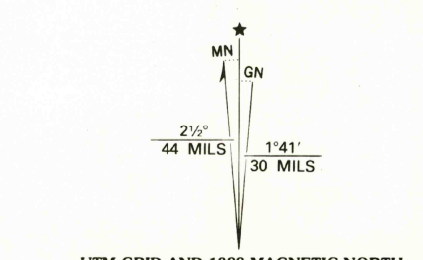




Produced by the United States Geological Survey in cooperation with State of Georgia agencies
Control by USGS and NOS/NOAA
Topography by photogrammetric methods from aerial photographs taken 1974 and 1982. Field checked 1988. Map edited 1988
Supersedes map dated 1966
Underwater contours in Nottely Lake taken from TVA quadrangle Nottely Dam dated 1966
Projection: Georgia coordinate system, west zone (transverse Mercator)
10,000-foot grid ticks: Georgia coordinate system, west zone and North Carolina coordinate system
1000-meter Universal Transverse Mercator grid, zone 16 1927 North American Datum
To place on the predicted North American Datum 1983, move the projection lines 7 meters south and 8 meters west as shown by dashed corner ticks
There may be private inholdings within the boundaries of the National or State reservations shown on this map
Fine red dashed lines indicate selected fence and field lines where generally visible on aerial photographs. This information is unchecked



ROAD CLASSIFICATION

| | |
|---------------------------------|---|
| Primary highway, hard surface | Light-duty road, hard or improved surface |
| Secondary highway, hard surface | Unimproved road |
| Interstate Route | U. S. Route |
| | State Route |

CONTOUR INTERVAL 40 FEET
NATIONAL GEODETIC VERTICAL DATUM OF 1929
THIS MAP COMPLIES WITH NATIONAL MAP ACCURACY STANDARDS
FOR SALE BY U. S. GEOLOGICAL SURVEY, DENVER, COLORADO 80225, OR RESTON, VIRGINIA 22092
TENNESSEE DIVISION OF GEOLOGY, NASHVILLE, TENNESSEE 37219
AND U. S. TENNESSEE VALLEY AUTHORITY, CHATTANOOGA 37401 OR KNOXVILLE, TENNESSEE 37902
A FOLDER DESCRIBING TOPOGRAPHIC MAPS AND SYMBOLS IS AVAILABLE ON REQUEST

NOTTELY DAM, GA.-N. C.
34084-H1-TF-024
1988
DMA 4153 1 NE-SERIES V845

RETURN TO:
USGS AND HISTORICAL MAP ARCHIVES
5-17-89