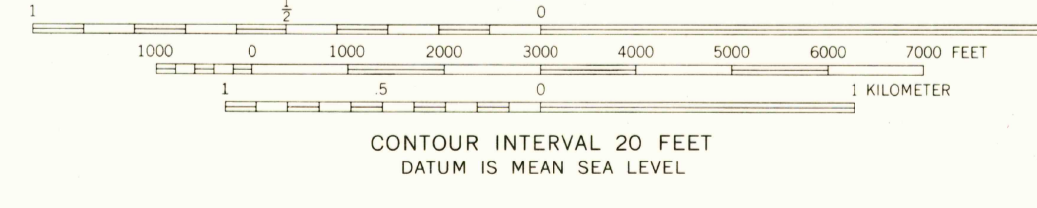
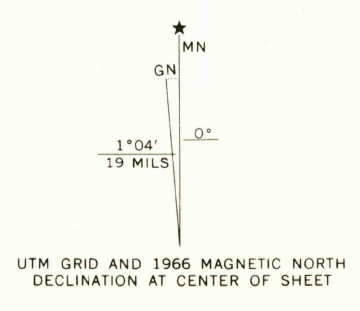
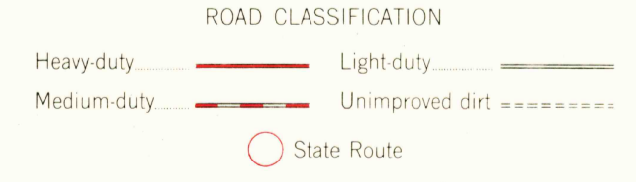


Mapped, edited, and published by the Geological Survey  
Control by USGS and USC&GS  
Topography by photogrammetric methods from aerial  
photographs taken 1963. Field checked 1966  
Polyconic projection. 1927 North American datum  
10,000-foot grid based on Georgia coordinate system, east zone  
1000-meter Universal Transverse Mercator grid ticks,  
zone 17, shown in blue  
Fine red dashed lines indicate selected fence and field lines which  
generally visible on aerial photographs. This information is unchecked



USGS  
Historical File  
Topographic Division



U.S.G.S.  
PHILOMATH  
TOPOGRAPHIC DIVISION

PHILOMATH, GA.  
N3337.5-W8252.5/7.5  
1966  
AMS 4451 III NW—SERIES V845

THIS MAP COMPLIES WITH NATIONAL MAP ACCURACY STANDARDS  
FOR SALE BY U. S. GEOLOGICAL SURVEY, WASHINGTON, D. C. 20242  
A FOLDER DESCRIBING TOPOGRAPHIC MAPS AND SYMBOLS IS AVAILABLE ON REQUEST

2465  
AUG 7 1967