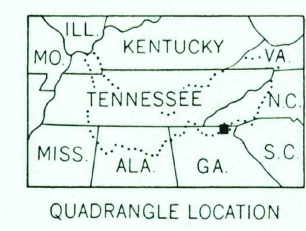
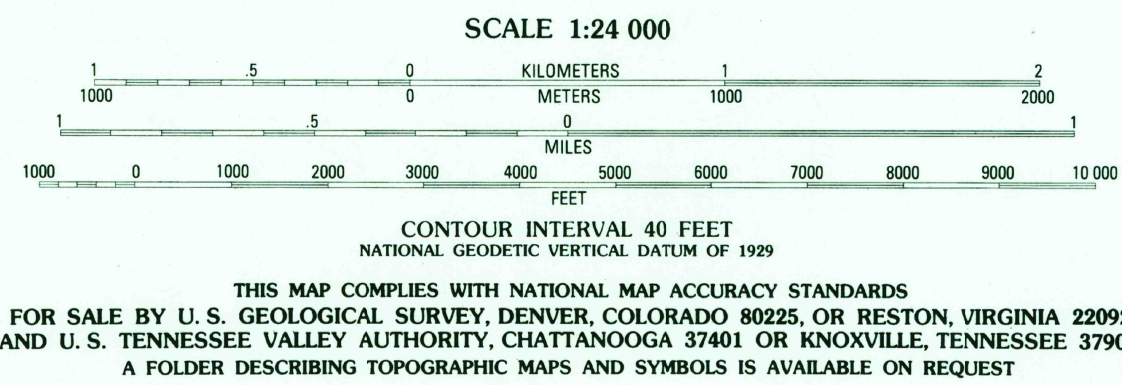
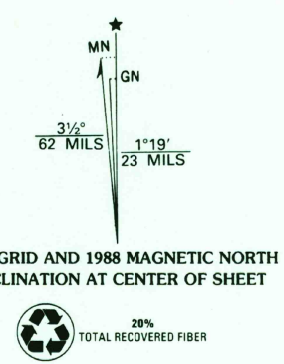


UNITED STATES
DEPARTMENT OF THE INTERIOR
GEOLOGICAL SURVEY

RABUN BALD QUADRANGLE
GEORGIA-NORTH CAROLINA
7.5 MINUTE SERIES (TOPOGRAPHIC)



Produced by the United States Geological Survey
Control by USGS, NOS/NOAA and TVA
Topography by photogrammetric methods from aerial photographs
taken 1975 and 1981. Field checked 1988. Map edited 1988
Supersedes map dated 1946
Projection: Georgia coordinate system, west zone
(transverse Mercator)
10,000-foot grid ticks: Georgia coordinate
system, west zone and North Carolina coordinate system
1000-meter Universal Transverse Mercator grid, zone 17
1927 North American Datum
To place on the predicted North American Datum 1983,
move the projection lines 9 meters south and
10 meters west as shown by dashed corner ticks
There may be private inholdings within the boundaries of
the National or State reservations shown on this map



ROAD CLASSIFICATION	
Primary highway, hard surface	Light-duty road, hard or improved surface
Secondary highway, hard surface	Unimproved road
Interstate Route	U. S. Route
	State Route

RABUN BALD, GA.-N. C.
34083-H3-TF-024
1988
DMA 4353 IV NE-SERIES V845

RECEIVED
OCT 3 1 20
HISTORICAL MAP ARCHIVE

