


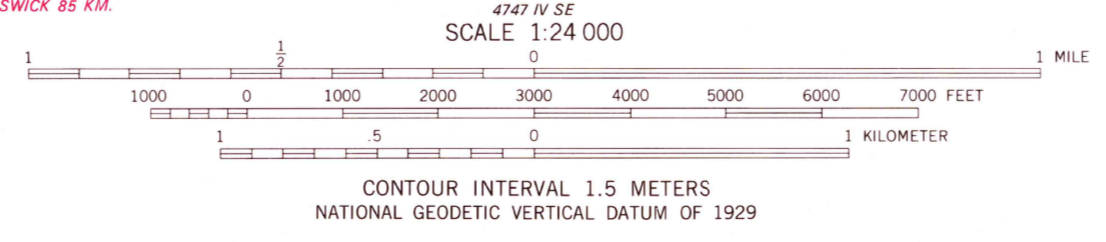
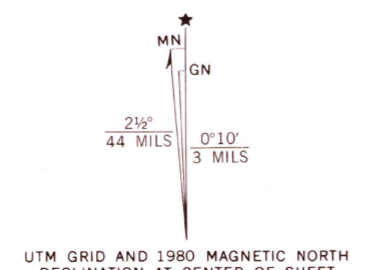


CONVERSION SCALES



To convert feet to meters multiply by 0.3048
To convert meters to feet multiply by 3.2808

Mapped, edited, and published by the Geological Survey
Control by USGS, NOS/NOAA, and Georgia Geodetic Survey
Orthophotomap prepared from aerial photograph taken April 18, 1974. Topography by photogrammetric methods from aerial photographs taken 1974. Field checked 1975. Map edited 1980. Supersedes Army Map Service topographic map dated 1958
Projection and 10,000-foot grid ticks: Georgia coordinate system, east zone (transverse Mercator)
1000-meter Universal Transverse Mercator grid, zone 17 1927 North American Datum
To place on the predicted North American Datum 1983 move the projection lines 17 meters south and 16 meters west as shown by dashed corner ticks
There may be private inholdings within the boundaries of the National or State reservations shown on this map



CONTOUR INTERVAL 1.5 METERS
NATIONAL GEODETIC VERTICAL DATUM OF 1929

THIS MAP COMPLIES WITH NATIONAL MAP ACCURACY STANDARDS
FOR SALE BY U. S. GEOLOGICAL SURVEY, RESTON, VIRGINIA 22092
A FOLDER DESCRIBING TOPOGRAPHIC MAPS AND SYMBOLS IS AVAILABLE ON REQUEST



ROAD CLASSIFICATION
Primary highway, hard surface
Secondary highway, hard surface
Trails
Interstate Route
U. S. Route
State Route
Light-duty road, hard or improved surface
Unimproved road

RICHMOND HILL, GA.
NE 4 LIMERICK 15' QUADRANGLE
N3152.5-W8115/7.5

1980
DMA 4747 IV NE-SERIES V8450

USGS Library
Reston, VA.
Topo Archive

