

4661 35  
(DOWNWARD)

UNITED STATES  
DEPARTMENT OF THE INTERIOR  
GEOLOGICAL SURVEY


STATE OF GEORGIA  
DEPARTMENT OF NATURAL RESOURCES  
GEOLOGIC AND WATER RESOURCES DIVISION

RIDGEVILLE QUADRANGLE  
GEORGIA—MCINTOSH CO.  
7.5 MINUTE SERIES ORTHOPHOTOMAP (TOPOGRAPHIC)

4661 35  
(DOWNWARD)



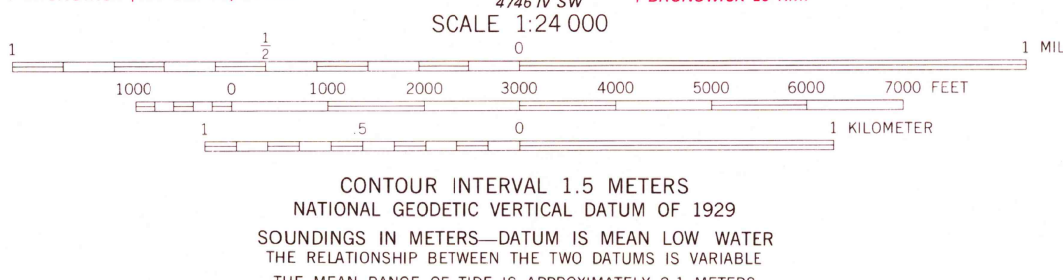
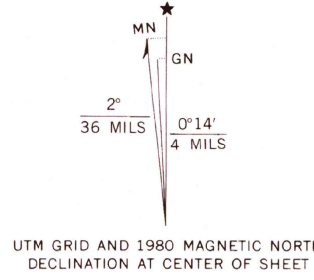
CONVERSION  
SCALES



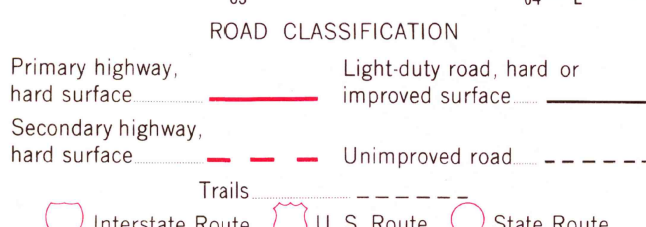
To convert feet to meters  
multiply by 0.3048

To convert meters to feet  
multiply by 3.2808

Mapped, edited, and published by the Geological Survey  
Control by USGS and NOS/NOAA  
Orthophotomap prepared from aerial photograph taken  
April 18, 1974. Topography by National Ocean Survey  
by plane-table surveys, 1952 and 1953; revised by USGS from aerial  
photographs taken 1974. Field checked 1975.  
Map edited 1980. Supersedes NOS topographic map dated 1954.  
Selected hydrographic data compiled from NOS 11510.  
This information is not intended for navigational purposes.  
Projection and 10,000-foot grid ticks: Georgia coordinate  
system, east zone (transverse Mercator).  
1000-meter Universal Transverse Mercator grid, zone 17.  
1927 North American Datum.  
To place on the predicted North American Datum 1983  
move the projection lines 19 meters south and  
17 meters west as shown by dashed corner ticks.  
There may be private inholdings within the boundaries of  
the National or State reservations shown on this map.



THIS MAP COMPLIES WITH NATIONAL MAP ACCURACY STANDARDS  
FOR SALE BY U.S. GEOLOGICAL SURVEY, RESTON, VIRGINIA 22092  
A FOLDER DESCRIBING TOPOGRAPHIC MAPS AND SYMBOLS IS AVAILABLE ON REQUEST



RIDGEVILLE, GA.  
N3122.5-W8122.5/7.5  
1980  
DMA 4746 IV NW—SERIES V8450

USGS  
Historical File  
National Mapping Div.

MAY 1 1981

2300