

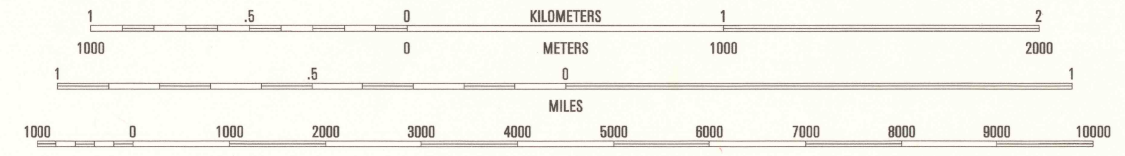
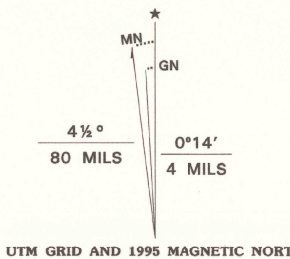
Produced by the United States Geological Survey in cooperation with State of Georgia agencies

Planimetry by photogrammetric methods from imagery dated 1974
Topography by plane-table surveys 1952 and 1953. Revised from
imagery dated 1993 and other sources. Field checked 1993.
Map edited 1995

North American Datum of 1927 (NAD 27). Projection and
blue 1000-meter ticks: Universal Transverse Mercator, zone 17
10 000-foot ticks: Georgia coordinate system, east zone

North American Datum of 1983 (NAD 83) is shown by dashed
corner ticks. The values of the shift between NAD 27 and NAD 83
for 7.5-minute intersections are obtainable from National Geodetic
Survey NADCON software

There may be private inholdings within the boundaries of
the National or State reservations shown on this map



CONTOUR INTERVAL 5 FEET
NATIONAL GEODETIC VERTICAL DATUM OF 1929




1	2	3	1 Townsend
2	3	4	2 Estonia
3	4	5	3 Stillman Bluff
4	5	6	4 Cox
5	6	7	5 Dobby Sound
6	7	8	6 Sterling
			7 Darien
			8 Altamaha Sound

ADJOINING 7.5' QUADRANGLE NAMES

ROAD CLASSIFICATION

Primary highway hard surface
Secondary highway hard surface
Light-duty road, hard or improved surface
Unimproved road
Interstate Route
U.S. Route
State Route



RIDGEVILLE, GA
31081-D4-TF-024

1993

DMA 4746 IV NW SERIES V845

THIS MAP COMPLIES WITH NATIONAL MAP ACCURACY STANDARDS
FOR SALE BY U.S. GEOLOGICAL SURVEY
DENVER, COLORADO 80225, OR RESTON, VIRGINIA 22092
A FOLDER DESCRIBING TOPOGRAPHIC MAPS AND SYMBOLS IS AVAILABLE ON REQUEST