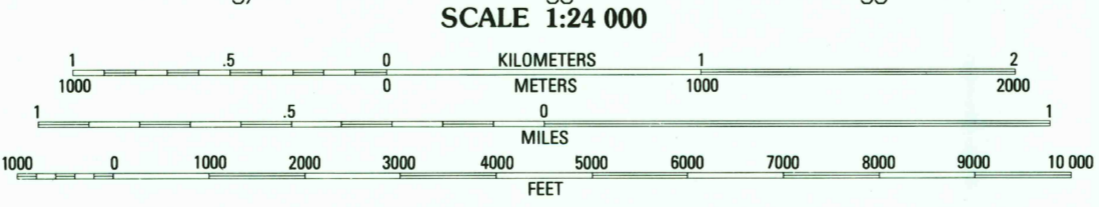
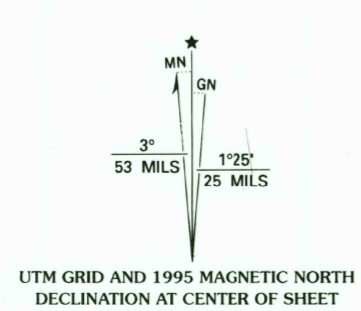
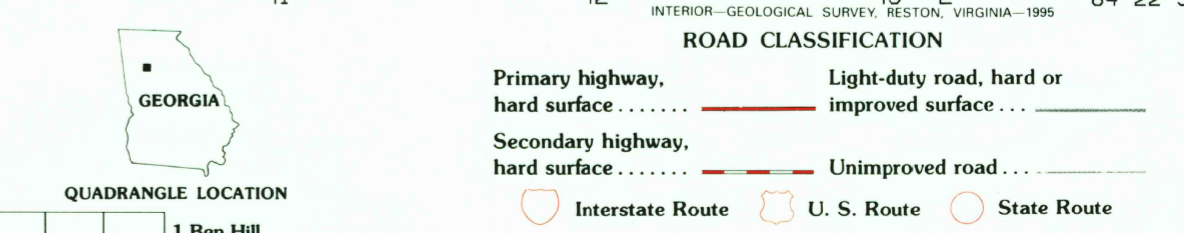


Produced by the United States Geological Survey
Compiled from imagery dated 1993 and other sources
Field checked 1990. Map edited 1995
North American Datum of 1983 (NAD 83). Projection and
blue 1000-meter grid ticks: Universal Transverse Mercator, zone 16
10 000-foot ticks: Georgia Coordinate System of 1983 (west zone)
North American Datum of 1927 (NAD 27) is shown by dashed
corner ticks. The values of the shift between NAD 83 and NAD 27
for 7.5-minute intersections are obtainable from National Geodetic
Survey NADCON software



SCALE 1:24 000
CONTOUR INTERVAL 10 FEET
NATIONAL GEODETIC VERTICAL DATUM OF 1929


THIS MAP COMPLIES WITH NATIONAL MAP ACCURACY STANDARDS
FOR SALE BY U.S. GEOLOGICAL SURVEY
DENVER, COLORADO 80225, OR RESTON, VIRGINIA 22092
A FOLDER DESCRIBING TOPOGRAPHIC MAPS AND SYMBOLS IS AVAILABLE ON REQUEST



QUADRANGLE LOCATION

1	2	3	1 Ben Hill
			2 Southwest Atlanta
			3 Southeast Atlanta
4	5	6	4 Fairburn
			5 Jonesboro
			6 Tyrone
			7 Fayetteville
6	7	8	8 Hampton

ADJOINING 7.5 QUADRANGLE NAMES



RIVERDALE, GA
33084-E4-TF-024
1993
DMA 4151 III SW-SERIES V845

