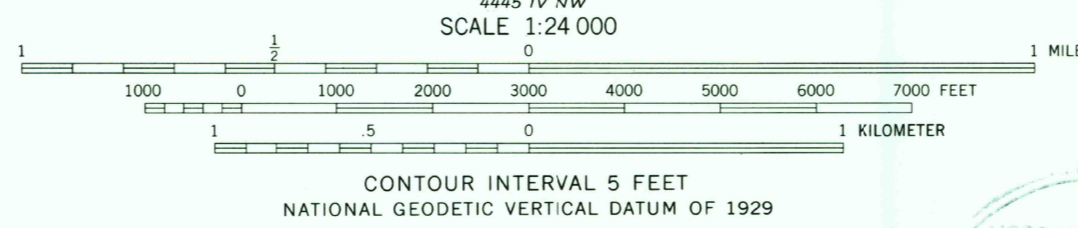
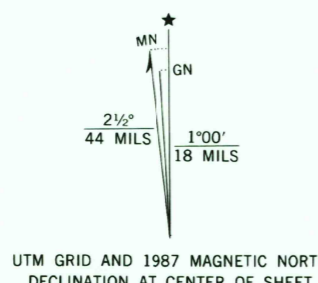



Maped, edited, and published by the Geological Survey  
Control by USGS, NOS/NOAA, and Georgia Geodetic Survey  
Topography by photogrammetric methods from aerial  
photographs taken 1971. Field checked 1972  
Projection: Georgia coordinate system, east zone  
(transverse Mercator)  
10,000-foot grid ticks based on Georgia coordinate  
system, east and west zones  
1000-metre Universal Transverse Mercator grid ticks,  
zone 17, shown in blue. 1927 North American datum  
To place on the predicted North American Datum 1983  
move the projection lines 18 meters south and  
13 meters west as shown by dashed corner ticks  
Revisions shown in purple and woodland compiled from  
aerial photographs taken 1983 and other sources  
This information not field checked. Map edited 1987



THIS MAP COMPLIES WITH NATIONAL MAP ACCURACY STANDARDS  
FOR SALE BY U. S. GEOLOGICAL SURVEY  
DENVER, COLORADO 80225 OR RESTON, VIRGINIA 22092  
A FOLDER DESCRIBING TOPOGRAPHIC MAPS AND SYMBOLS IS AVAILABLE ON REQUEST



ROAD CLASSIFICATION

Primary highway, hard surface  
Secondary highway, hard surface  
Light-duty road, hard or improved surface  
Unimproved road

Interstate Route U. S. Route State Route

SIRMANS, GA.  
31082-A8-TF-024

1972  
PHOTOREVISED 1987  
DMA 4446 III SW - SERIES V845