

CALHOUN SOUTH  
CALHOUN NORTH  
CALHOUN WEST  
CALHOUN EAST  
ADAIRSVILLE 3.5 MI.  
ADAIRSVILLE 3.5 MI.  
ADAIRSVILLE 3.5 MI.  
ADAIRSVILLE 3.5 MI.


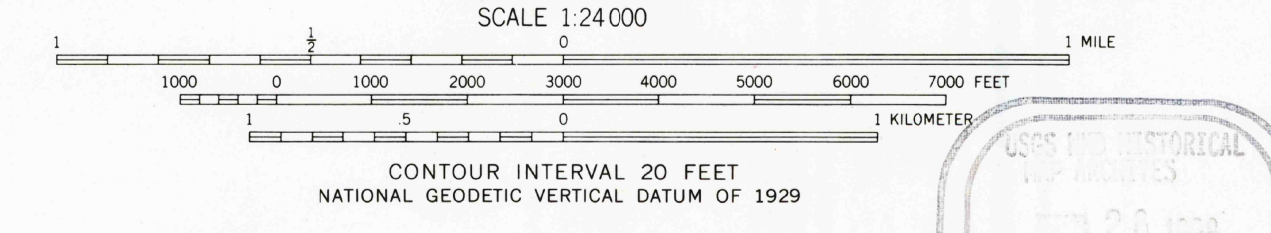
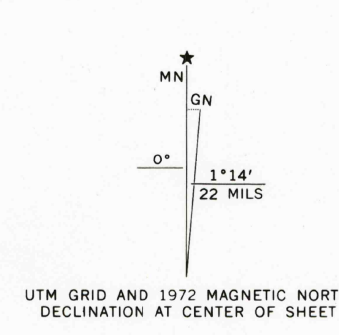
UNITED STATES  
DEPARTMENT OF THE INTERIOR  
GEOLOGICAL SURVEY

STATE OF GEORGIA  
DEPARTMENT OF MINES, MINING, AND GEOLOGY  
DIVISION OF CONSERVATION

SONORAVILLE QUADRANGLE  
GEORGIA  
7.5 MINUTE SERIES (TOPOGRAPHIC)  
NE/4 ADAIRSVILLE 15' QUADRANGLE



Mapped, edited, and published by the Geological Survey  
Control by USGS, USC&GS, and Georgia Geodetic Survey  
Topography by photogrammetric methods from aerial  
photographs taken 1972. Field checked 1972  
Projection and 10,000-foot grid ticks: Georgia coordinate  
system, west zone (transverse Mercator)  
1000-meter Universal Transverse Mercator grid ticks,  
zone 16, shown in blue. 1927 North American datum  
Fine red dashed lines indicate selected fence and field lines where  
generally visible on aerial photographs. This information is unchecked



Primary highway, hard surface  
Secondary highway, hard surface  
Light-duty road, hard or improved surface  
Unimproved road  
Interstate Route  
U. S. Route  
State Route

SONORAVILLE, GA.  
NE/4 ADAIRSVILLE 15' QUADRANGLE  
N3422.5-W8445/7.5

1972

AMS 4052 IV NE—SERIES V845

THIS MAP COMPLIES WITH NATIONAL MAP ACCURACY STANDARDS  
FOR SALE BY U. S. GEOLOGICAL SURVEY, RESTON, VIRGINIA 22092  
A FOLDER DESCRIBING TOPOGRAPHIC MAPS AND SYMBOLS IS AVAILABLE ON REQUEST

