
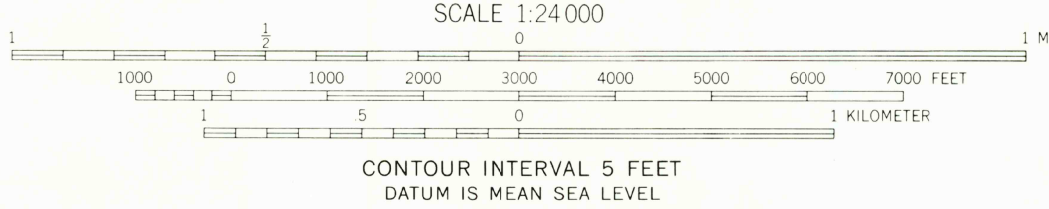
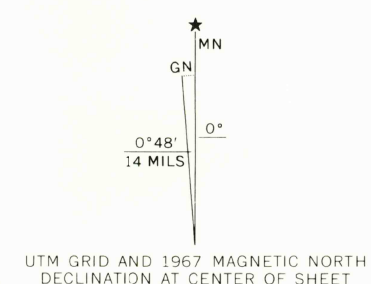


Mapped, edited, and published by the Geological Survey
Control by USGS and USC&GS
Controlled photomosaic prepared from aerial photographs
taken March 1963

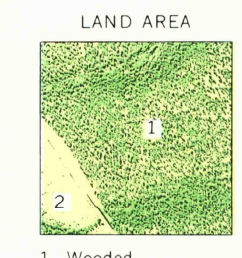
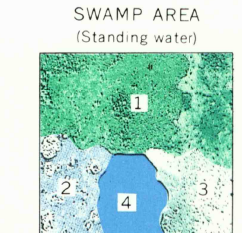
Land areas mapped by photogrammetric methods 1966 and
planimetric surveys 1967. Elevations in swamp area determined
by Air Borne Control Survey System December 1965

Polycyclic projection: 1927 North American datum
10,000-foot grid based on Georgia coordinate system, east zone
1000-meter Universal Transverse Mercator grid ticks,
zone 17, shown in blue

Map photosinspected 1985
No major culture or drainage changes observed



ROAD CLASSIFICATION
Medium-duty ——— Unimproved dirt ———
Light-duty ——— Trails ———



THIS MAP COMPLIES WITH NATIONAL MAP ACCURACY STANDARDS
FOR SALE BY U.S. GEOLOGICAL SURVEY
DENVER, COLORADO 80225, OR RESTON, VIRGINIA 22092

SPoonER, GA.
N3052.5-W8230/7.5 -H5-0M
1967
PHOTOINSPECTED 1985
AMS 4445 1 NE-SERIES V845
EXPERIMENTAL EDITION