



Produced by the United States Geological Survey

Planimetry by photogrammetric methods from imagery dated 1974
Topography by planimetric surveys 1958. Revised from imagery
dated 1993 and other sources. Field checked 1993. Map edited 1995

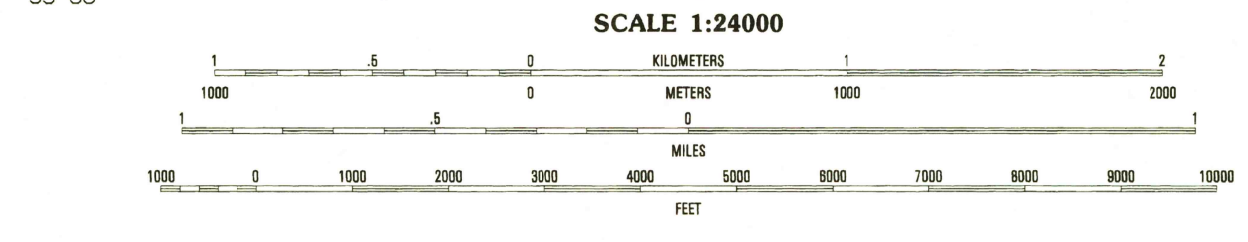
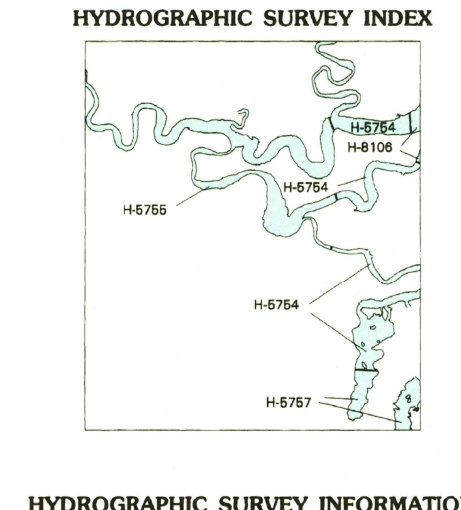
Bathymetry compiled by the National Ocean Service from
tide-coordinated hydrographic surveys

This information is not intended for navigational purposes
Mean lower low water (dotted) line and mean high water
(heavy solid) line compiled by NOS from tide-coordinated
imagery. Apparent shoreline (outer edge of vegetation)
shown by light solid line

North American Datum of 1927 (NAD 27). Projection and
blue 1000-meter ticks: Universal Transverse Mercator, zone 17
10 000-foot ticks: Florida coordinate system, east zone and
Georgia coordinate system, east zone

North American Datum of 1983 (NAD 83) is shown by dashed
corner ticks. The values of the shift between NAD 27 and NAD 83
for 7.5-minute intersections are obtainable from National Geodetic
Survey NADCON software

There may be private landholdings within the boundaries of the
National or State reservations shown on this map



CONTOUR INTERVAL 5 FEET
NATIONAL GEODETIC VERTICAL DATUM OF 1929
BATHYMETRIC CONTOUR INTERVAL 1 METER WITH SUPPLEMENTARY
0.5 METER CONTOURS-DATUM IS MEAN LOWER LOW WATER
THE RELATIONSHIP BETWEEN THE TWO DATUMS IS VARIABLE

BASE MAP COMPLIES WITH NATIONAL MAP ACCURACY STANDARDS
BATHYMETRIC SURVEY DATA COMPLES WITH
INTERNATIONAL HYDROGRAPHIC ORGANIZATION (IHO)
SPECIAL PUBLICATION 44 ACCURACY STANDARDS AND/OR
STANDARDS USED AS OF THE DATE OF THE SURVEYS
THIS MAP COMPLES WITH NATIONAL MAP ACCURACY STANDARDS
FOR SALE BY U.S. GEOLOGICAL SURVEY, P.O. BOX 25286, DENVER, COLORADO 80225
A FOLDER DESCRIBING TOPOGRAPHIC MAPS AND SYMBOLS IS AVAILABLE ON REQUEST



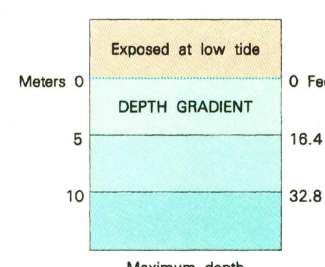
ROAD CLASSIFICATION

Primary highway Light-duty road, hard or
hard surface Improved surface
Secondary highway Unimproved road
hard surface
Interstate Route U.S. Route State Route

1	2	3	1 Kingsland
4	5	6	2 Hartlets Bluff
7	8	9	3 Cumberland Island South
10	11	12	4 Gros
13	14	15	5 Fernandina Beach
16	17	18	6 Italia
19	20	21	7 Hedges
22	23	24	8 Amelia City



ST. MARYS, GA-FL
30081-F5-TB-024
1993



USGS Library
Reston, VA.
Topo Archive



UTM GRID AND 1995 MAGNETIC NORTH
DECLINATION AT CENTER OF SHEET

DMA 4645 II NE - SERIES 7847