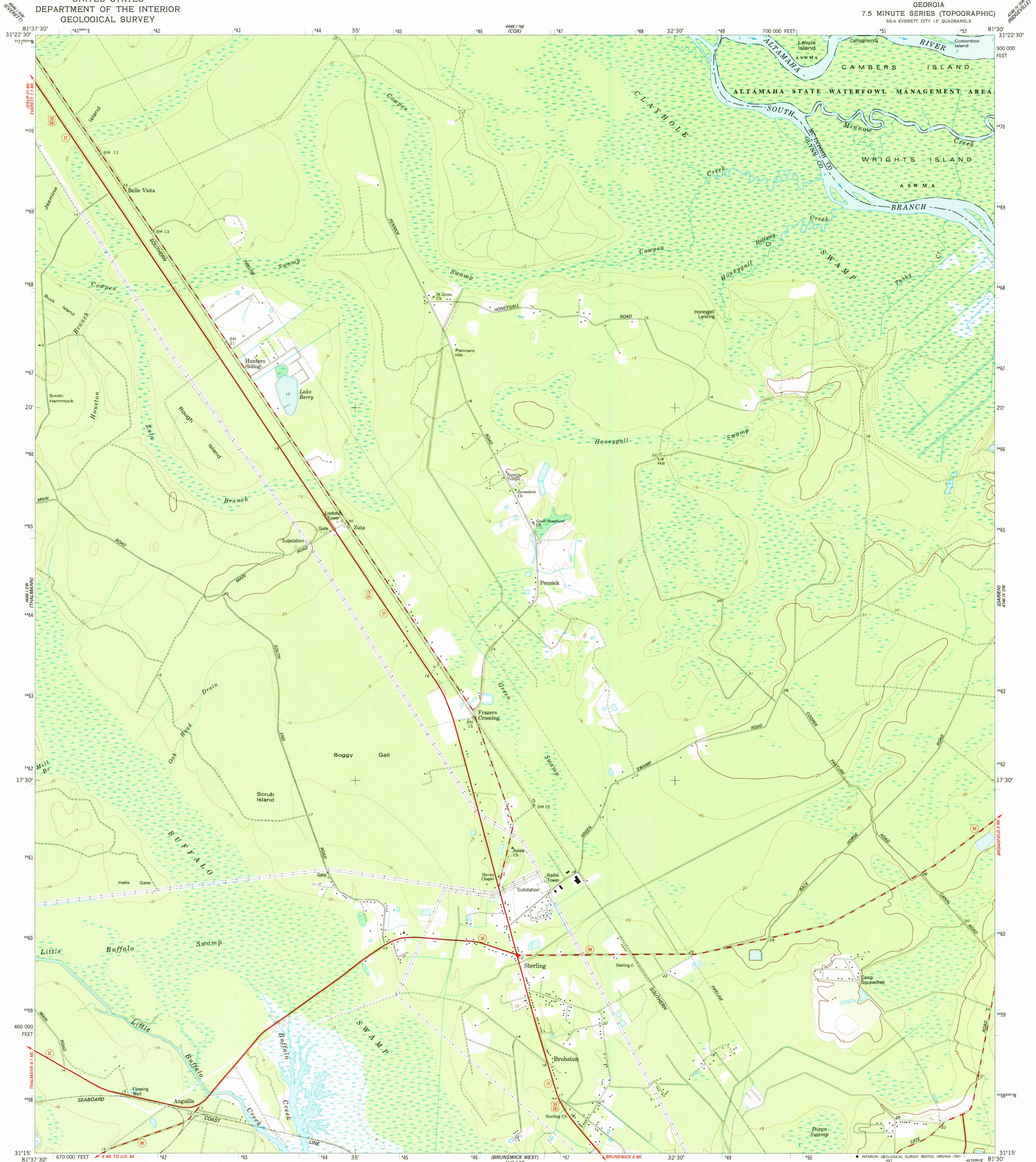


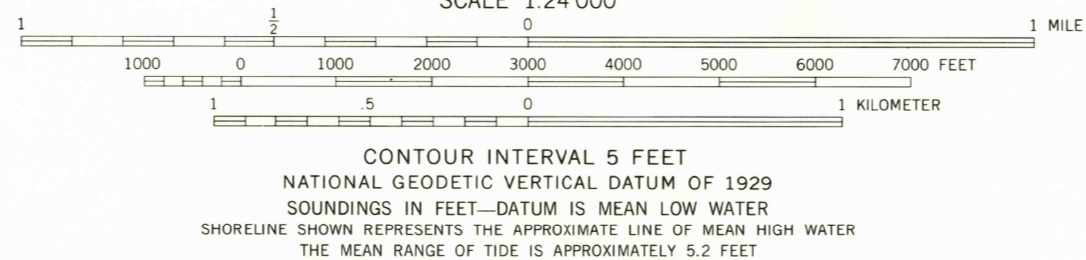
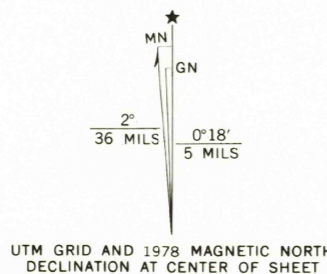
UNITED STATES
DEPARTMENT OF THE INTERIOR
GEOLOGICAL SURVEY

STERLING QUADRANGLE
GEORGIA
7.5 MINUTE SERIES (TOPOGRAPHIC)

SE/4 EVERETT CITY 15' QUADRANGLE




Mapped, edited, and published by the Geological Survey
Control by USGS and NOS/NOAA
Topography by photogrammetric methods from aerial photographs
taken 1974 and 1976. Field checked 1976. Map edited 1978
Selected hydrographic data compiled from NOS 11502 (1977)
This information is not intended for navigational purposes
Projection and 10,000-foot grid ticks: Georgia coordinate
system, east zone (transverse Mercator)
1000-meter Universal Transverse Mercator grid ticks,
zone 17, shown in blue. 1927 North American datum
Map photospected 1987
No major culture or drainage changes observed



THIS MAP COMPLIES WITH NATIONAL MAP ACCURACY STANDARDS
FOR SALE BY U.S. GEOLOGICAL SURVEY
DENVER, COLORADO 80225, OR RESTON, VIRGINIA 22092
A FOLDER DESCRIBING TOPOGRAPHIC MAPS AND SYMBOLS IS AVAILABLE ON REQUEST

ROAD CLASSIFICATION
Primary highway, hard surface
Secondary highway, hard surface
Light-duty road, hard or improved surface
Unimproved road
Interstate Route
U.S. Route
State Route



STERLING, GA.
SE/4 EVERETT CITY 15' QUADRANGLE
N3115-W81307.5
1978
PHOTOINSPECTED 1987
AMS 4646 I SE-SERIES V845