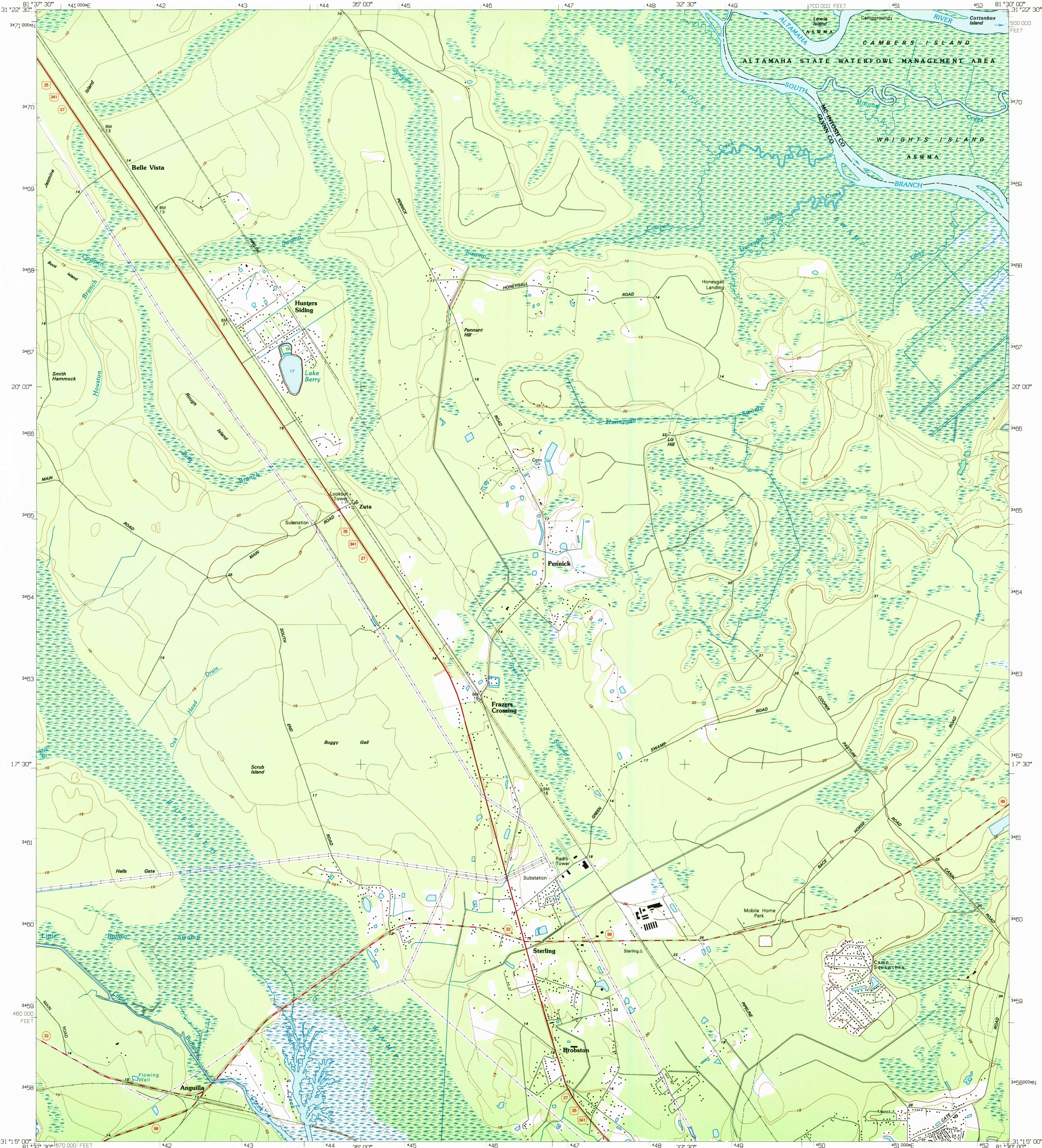
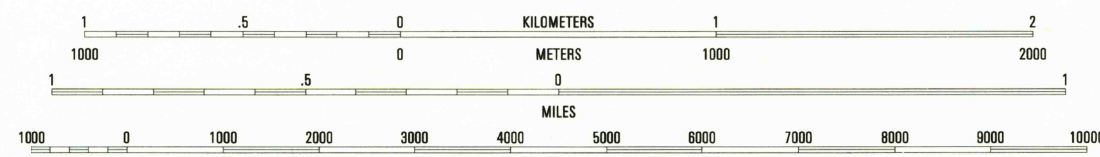
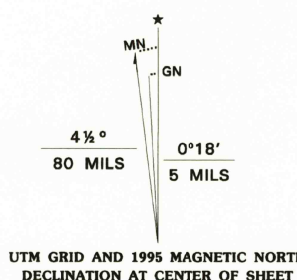


UNITED STATES
DEPARTMENT OF THE INTERIOR
GEOLOGICAL SURVEY

STERLING QUADRANGLE
GEORGIA
7.5 MINUTE SERIES (TOPOGRAPHIC)



Produced by the United States Geological Survey
Compiled by photogrammetric methods from imagery dated 1974 and 1976. Revised from imagery dated 1993. Survey control current as of 1976. Map edited 1995. Contours not revised.
North American Datum of 1927 (NAD 27). Projection and blue 1000-meter ticks: Universal Transverse Mercator, zone 17 10 000-foot ticks: Georgia coordinate system, east zone.
North American Datum of 1983 (NAD 83) is shown by dashed corner ticks. The values of the shift between NAD 27 and NAD 83 for 7.5-minute intersections are obtainable from National Geodetic Survey NADCON software.
There may be private inholdings within the boundaries of the National or State reservations shown on this map.



CONTOUR INTERVAL 5 FEET
NATIONAL GEODETIC VERTICAL DATUM OF 1929


THIS MAP COMPLIES WITH NATIONAL MAP ACCURACY STANDARDS
FOR SALE BY U.S. GEOLOGICAL SURVEY
DENVER, COLORADO 80225, OR RESTON, VIRGINIA 22092
A FOLDER DESCRIBING TOPOGRAPHIC MAPS AND SYMBOLS IS AVAILABLE ON REQUEST



| QUADRANGLE LOCATION | | | |
|---------------------|---|---|------------------|
| 1 | 2 | 3 | 1 Everett |
| | | | 2 Cox |
| | | | 3 Ridgeville |
| 4 | | 5 | 4 Tallman |
| | | | 5 Darien |
| | | | 6 Bladen |
| | | | 7 Brunswick West |
| 6 | 7 | 8 | 8 Brunswick East |

ADJOINING 7.5' QUADRANGLE NAMES

ROAD CLASSIFICATION
Primary highway
hard surface
Secondary highway
hard surface
Light-duty road, hard or improved surface
Unimproved road



STERLING, GA
31081-C5-TF-024
1993

DMA 4646 I SE-SERIES V845

