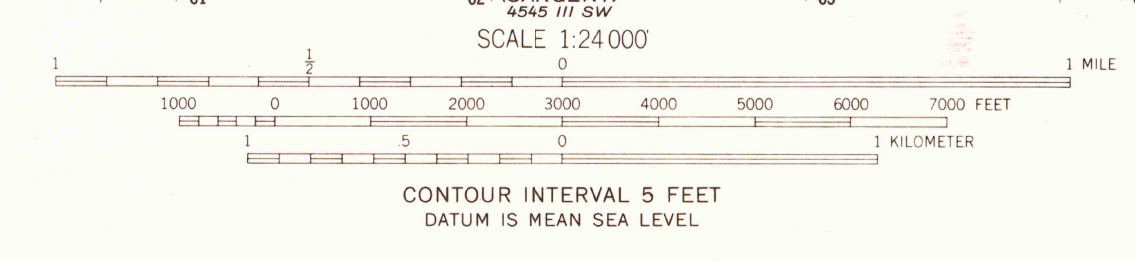
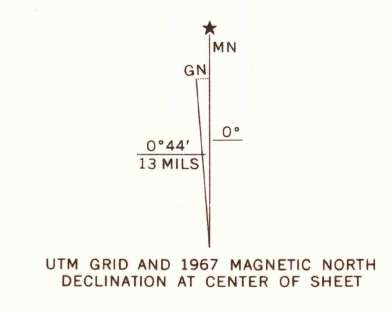




Mapped, edited, and published by the Geological Survey
Control by USGS and USC&GS
Controlled photomosaic prepared from aerial photographs
taken March 1963
Land areas mapped by photogrammetric methods 1966 and
planetable surveys 1967. Elevations in swamp area determined
by Air Borne Control Survey System December 1965
Polyconic projection, 1927 North American datum
10,000-foot grid based on Georgia coordinate system, east zone
1000-meter Universal Transverse Mercator grid ticks,
zone 17, shown in blue



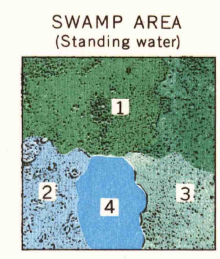
THIS MAP COMPLIES WITH NATIONAL MAP ACCURACY STANDARDS
FOR SALE BY U. S. GEOLOGICAL SURVEY, WASHINGTON, D. C. 20242



ROAD CLASSIFICATION

Medium-duty	Light-duty
Unimproved dirt	Trails
State Route	

STRANGE ISLAND, GA.
N3037.5—W8222.5/7.5
1967
AMS 4545 III NW—SERIES V845
EXPERIMENTAL EDITION



- SWAMP AREA
(Standing water)
1. Woods cover
 2. Aquatic plants interspersed with reeds and tree growth
 3. Grasses and scattered brush
 4. Open water

- LAND AREA
1. Wooded
 2. Cleared
- Water elevations shown in blue; land elevations in black
Dashed contour on water surface of swamp is approximate

2610
NOV 1 1967