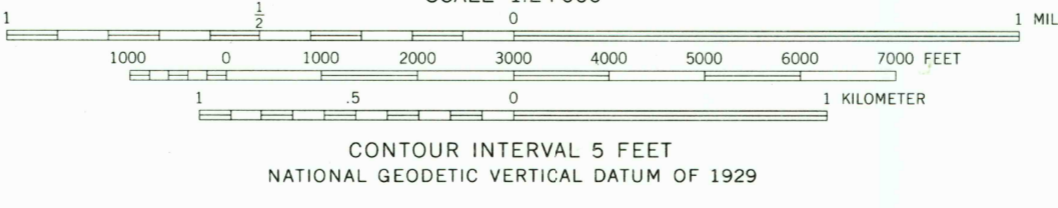
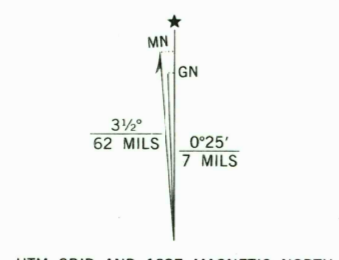


Mapped, edited, and published by the Geological Survey


Control by USGS and NOS/NOAA  
Topography by photogrammetric methods from aerial photographs taken 1974. Field checked 1975

Projection and 10,000-foot grid ticks: Georgia coordinate system, east zone (transverse Mercator)  
1000-meter Universal Transverse Mercator grid ticks, zone 17, shown in blue. 1927 North American datum  
To place on the predicted North American Datum 1983 move the projection lines 20 meters south and 17 meters west as shown by dashed corner ticks

Revisions shown in purple and woodland compiled from aerial photographs taken 1983 and other sources  
This information not field checked. Map edited 1987



ROAD CLASSIFICATION	
Primary highway, hard surface	Light-duty road, hard or improved surface
Secondary highway, hard surface	Unimproved road
Interstate Route	U. S. Route
	State Route



TARBORO, GA.  
SE4 NAHURTA 15' QUADRANGLE  
31081-A7-TF-024

1975  
PHOTOREVISED 1987  
DMA 4646 III SE - SERIES V845

THIS MAP COMPLIES WITH NATIONAL MAP ACCURACY STANDARDS FOR SALE BY U. S. GEOLOGICAL SURVEY DENVER, COLORADO 80225 OR RESTON, VIRGINIA 22092 A FOLDER DESCRIBING TOPOGRAPHIC MAPS AND SYMBOLS IS AVAILABLE ON REQUEST