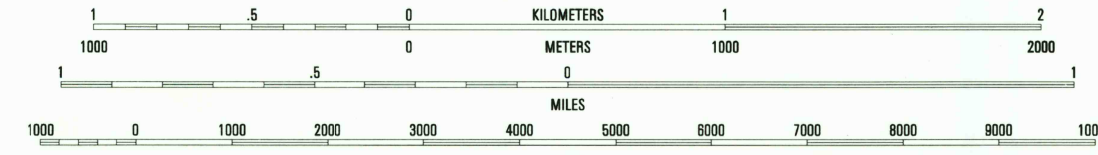
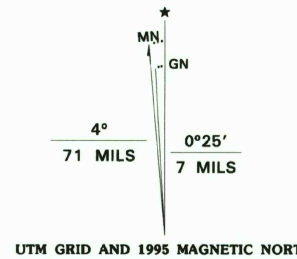


Produced by the United States Geological Survey  
Compiled by photogrammetric methods from imagery dated 1974  
Field checked 1975. Revised from imagery dated 1993  
Survey control current as of 1975. Map edited 1995  
Contours not revised  
North American Datum of 1927 (NAD 27). Projection and zone 17  
10 000-foot ticks: Universal Transverse Mercator, east zone  
North American Datum of 1983 (NAD 83) is shown by dashed  
corner ticks. The values of the shift between NAD 27 and NAD 83  
for 7.5-minute intersections are obtainable from National Geodetic  
Survey NADCON software



CONTOUR INTERVAL 5 FEET  
NATIONAL GEODETIC VERTICAL DATUM OF 1929

THIS MAP COMPLIES WITH NATIONAL MAP ACCURACY STANDARDS  
FOR SALE BY U.S. GEOLOGICAL SURVEY  
DENVER, COLORADO 80225, OR RESTON, VIRGINIA 22092  
A FOLDER DESCRIBING TOPOGRAPHIC MAPS AND SYMBOLS IS AVAILABLE ON REQUEST




QUADRANGLE LOCATION

1	2	3	1 Nahata
2	3	4	2 Waynesville
3	4	5	3 Bladen
4	5	6	4 Brown Lake
5	6	7	5 Waverly
6	7	8	6 Burnt Fort
			7 Jerusalem
			8 Woodbine

ADJOINING 7.5' QUADRANGLE NAMES

ROAD CLASSIFICATION

Primary highway hard surface	Light-duty road, hard or improved surface
Secondary highway hard surface	Unimproved road
Interstate Route	U.S. Route
	State Route



TARBORO, GA  
31081-A7-TF-024  
1993  
DMA 4646 III SE-SERIES V845