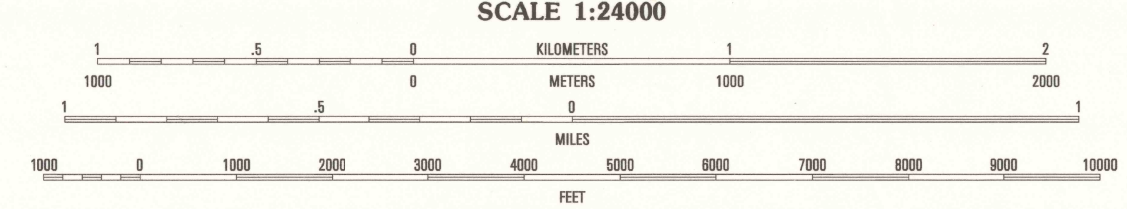
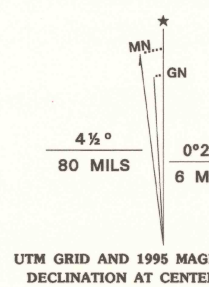
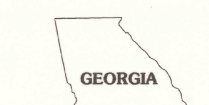


Produced by the United States Geological Survey  
Compiled by photogrammetric methods from imagery dated 1974  
Field checked 1976. Revised from imagery dated 1993  
Survey control current as of 1976. Map edited 1995  
Contours not revised  
North American Datum of 1927 (NAD 27). Projection and blue 1000-meter ticks. Universal Transverse Mercator, zone 17  
10 000-foot ticks; Georgia coordinate system, east zone  
North American Datum of 1983 (NAD 83) is shown by dashed corner ticks. The values of the shift between NAD 27 and NAD 83 for 7.5-minute intersections are obtainable from National Geodetic Survey NADCON software



CONTOUR INTERVAL 5 FEET  
NATIONAL GEODETIC VERTICAL DATUM OF 1929

THIS MAP COMPLES WITH NATIONAL MAP ACCURACY STANDARDS  
FOR SALE BY U.S. GEOLOGICAL SURVEY  
DENVER, COLORADO 80225, OR RESTON, VIRGINIA 22092  
A FOLDER DESCRIBING TOPOGRAPHIC MAPS AND SYMBOLS IS AVAILABLE ON REQUEST




QUADRANGLE LOCATION

1	2	3	1 Manngtown
2	3	4	2 Everett
3	4	5	3 Cox
4	5	6	4 Brownstown
5	6	7	5 Sterling
6	7	8	6 Wayneville
			7 Bladen
			8 Brunswick West

ADJOINING 7.5' QUADRANGLE NAMES

ROAD CLASSIFICATION  
Primary highway ..... Light-duty road, hard or hard surface .....  
Secondary highway ..... Improved surface .....  
hard surface ..... Unimproved road .....  
Interstate Route U.S. Route State Route



THALMANN, GA  
31081-C6-TF-024  
1993  
DMA 4646 1 SW - SERIES V845