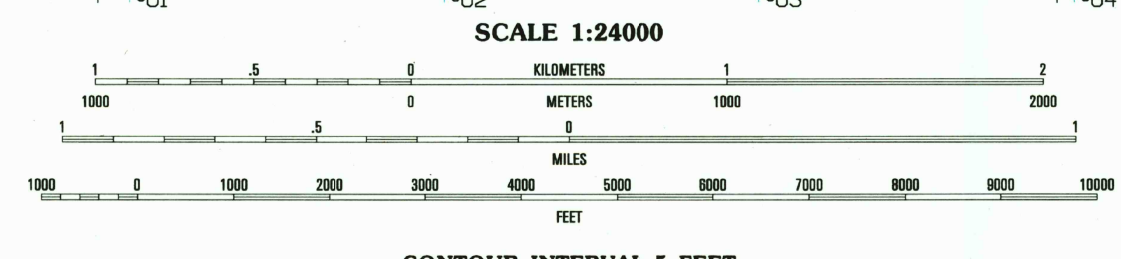
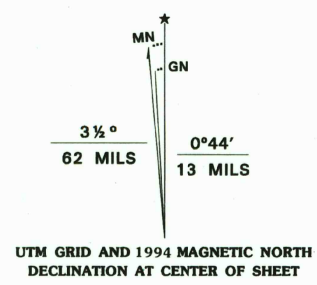


Produced by the United States Geological Survey
Control by USGS and NOS/NOAA
Topography by planetable surveys 1966. Revised from aerial photographs taken 1993. Field checked 1993. Map edited 1994
Universal Transverse Mercator projection
10,000-foot grid ticks: Georgia coordinate system, east zone
1,000-meter Universal Transverse Mercator grid ticks, zone 17, shown in blue
1927 North American Datum (NAD 27)
North American Datum of 1983 (NAD 83) is shown by dashed corner ticks
The values of the shift between NAD 27 and NAD 83 for 7.5-minute intersections are given in USGS Bulletin 1875
There may be private inholdings within the boundaries of the National or State reservations shown on this map



SCALE INTERVAL 5 FEET
NATIONAL GEODETIC VERTICAL DATUM OF 1929

THIS MAP COMPLIES WITH NATIONAL MAP ACCURACY STANDARDS
FOR SALE BY U.S. GEOLOGICAL SURVEY
DENVER, COLORADO 80225 OR RESTON, VIRGINIA 22092
A FOLDER DESCRIBING TOPOGRAPHIC MAPS AND SYMBOLS IS AVAILABLE ON REQUEST




QUADRANGLE LOCATION

1	2	3	1 Spooner
2	3	4	2 Cravens Island
3	4	5	3 Dinner Pond
4	5	6	4 Calum
5	6	7	5 Billys Island
6	7	8	6 Fargo
			7 Strange Island
			8 BlackJack Island

ADJOINING 7.5' QUADRANGLE NAMES

ROAD CLASSIFICATION
 Primary highway
 hard surface
 Secondary highway
 hard surface
 Light-duty road, hard or improved surface
 Unimproved road
 Interstate Route
 U.S. Route
 State Route



THE POCKET, GA.
30082-G4-TF-024
1994
DMA 4545 1V SW - SERIES V845