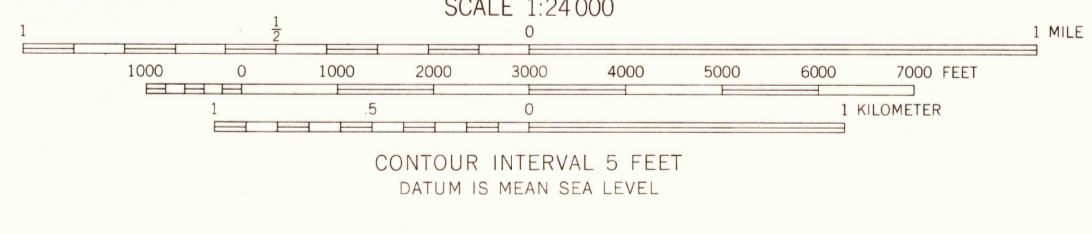
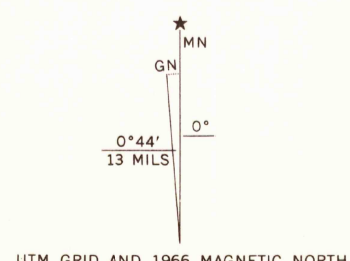
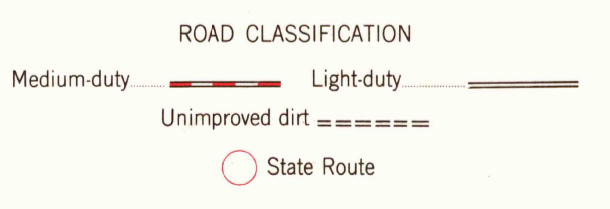


Mapped, edited, and published by the Geological Survey
Control by USGS and USC&GS
Controlled photomosaic prepared from aerial photographs taken March 1963
Land areas on south portion of quadrangle mapped by planetable surveys 1966. Elevations in swamp area determined by Air Borne Control System December 1965
Polyconic projection. 1927 North American datum
10,000-foot grid based on Georgia coordinate system, east zone
1000-meter Universal Transverse Mercator grid ticks, zone 17, shown in blue



USGS
Historical File
Topographic Division

U.S.G.S.
TOPOGRAPHIC DIVISION



THIS MAP COMPLIES WITH NATIONAL MAP ACCURACY STANDARDS
FOR SALE BY U.S. GEOLOGICAL SURVEY, WASHINGTON, D.C. 20242

THE POCKET, GA.
N3045—W8222.5/7.5
1966
AMS 4545 IV SW—SERIES V845
EXPERIMENTAL EDITION

3825
NOV 1 1967